

Appendix: IX

Record of Protected Structures

County Development Plan 2003-2009



Comhairle Chontae Mhaigh Eo
Mayo County Council

Record of Protected Structures

Achill Island

0200 - Valley House
0201 - The Deserted Village
0202 - St. Thomas' C of I
0203 - Former Coastguard Station
0125 - Achill Sound RC Church

Kiltimagh

0134 – St. Louis Convent
0135 – St. Aidan's RCC
0136 – Bank of Ireland
0137 – Allied Irish Bank
0138 – Kiltimagh Station
0139 – Ballinamore Hse

Ballina Area

0147 - Mount Falcon
0148 - Barnfield House
0184 - Coolcran Cottage
0185 - Knocksbarret
0186 - Crofton Park
0007 - Belleek Mausoleum
0015 - Rappa Castle

Ballinrobe Area

0060 - Cloonnagashel Hse
0062 – Cloonee House/Lake View
0063 - Springvale Mill
0064 - Curramore Hse
0065 - Creagh House
0086 - Attached Stone Hse
0087 - Convent of Mercy
0079 - Market Hse
0083 - Ulster Bank
0084 - Hilltop/Art O'Neills
0085 - JJ Hessions
0088 - Old RCC
0089 - Former Workhouse
0009 - Lough Mask Castle
0012 - Burke's Tower House
0013 - Castlecarra Tower House

Ballinrobe Town

0076 - Cranmore Hse
0080 - Kennys Mill
0081 - Ballinrobe House
0082 - St. Colman's NS
0077 - Library
0078 - Stone House
0066 - Bank of Ireland
0067 - James Crosby
0068 - Allied Irish Bank
0069 - Valkenburg Hotel
0070 - Teresa Mullins
0071 - Credit Union
0072 - Peter Hughes
0073 - St. Mary's Curates Hse
0074 - St. Mary's Parochial Hse
0075 - St. Mary's RCC

Ballygarries - Ballinrobe

0090 - Annies Bridge
0061 - Liskilleen Hse

Carrownacon

0091 - Carrownacon House
0022 - Moorehall

Ballyhaunis

0180 - St. Patrick's RCC
0181 - Former St. Joseph's Convent
0182 - St. Mary's Abbey Chapel
0183 - Ulster Bank

Balla

0001 - Catholic Church

Belcarra

0140 - Bridgemount House
0141 - Ballinafad

Belmullet

0191 - Tallagh House
0192 - Binghamstown House
0193 - Carn House
0194 - Former RCC

0195 - Ballyglass Lighthouse
0196 - Blacksod Point Lighthouse
0197 - Blacksod Garda Station/
Former Blacksod Coastguard
Station
0198 - Blacksod Irish Lights
Dwellings
0199 - Church of Ireland

Bohola Area

0131 - Bohola RCC
0132 - Barleyhill House
0133 - Rathslevin House

Castlebar Area

0126 - Hawthorne Lodge
0019 - Obleisk
0127 - Fisherhill

Ballycastle Area

0187 - Carn House
0188 - Castlelacken
0189 - Stella Maris Hotel
0190 - Carrowmore House

Claremorris

0092 - Cappagh House
0056 - St. Colmans RC Church
0057 - Railway Station
0058 - Brookhill

Ballyglass - Ballindine

0059 - Ballyglass House
0100 - The Heath

Cong Area

0023 - St. Mary's COI
0024 - Former Mill
0026 - Thatched Cottage,
Castletown

Cross

0033 - Dowagh/Garracloon Lodge
0025 - Ballycurrin House

Crossmolina Area

0151 - Enniscoe House
0154 - Knockglass House
0152 - St. Tiernan's RCC
0153 - Crossmolina C of I
0155 - Owenmore House
0156 - Glenmore House
0014 - Deel Castle
0021 - Castlegore Bridge

Foxford Area

0142 - Cloongee House
0143 - Foxford COI
0144 - St. Mary's Convent Chapel
0145 - St. Mary & Michael RCC
0146 - Foxford Bridge

Hollymount

0050 - Presbyterian Glebe Hse
0051 - Presbyterian Chapel
0052 - Hollymount Bridge
0053 - Bloomfield House
0054 - Cloonmacormick
0205 - Kilrush House

Charlestown

0163 - Charlestown RCC

Killala Area

0157 - Cill Alaithe House
0158 - Killala Lodge
0159 - Lavelle Pharmacy
0160 - House (A) Market Street
0161 - Former Coastguard Station
0162 - Palmerstown House
0002 - St. Patrick's C of I Cathedral
0003 - Warehouse
0010 - Summerhill House
0016 - Castle Lacken Obelisk
0017 - Palmerstown Bridge
0018 - Statue of T. Mulloy

Kilmaine

0039 - St. Patrick's RCC
0040 - Edwardian House
0041 - House (A)

0042 - Glebe House

Kilmaine Area

0043 - Fountainhill

0044 - Fortville/Greenan Shean
Dhun

0045 - Rathgranagher

0046 - Cloghansmore Hse

0047 - Greaghans

0048 - Annefield House

0049 - Carranvilla House

The Neale

0027 - St. John the Baptist RCC

0028 - Octagonal Doric Folly/The
Temple

0029 - Pyramid Folly

0030 - Gibbons Pub

0032 - Thatched Cottage (Kildun
Beg)

0031 - Thatched Cottage (A)

0008 - Thatched Cottage

Newport

0111 - Newport Road Bridge

0112 - Former Rail Bridge

0109 - Carrowbaun House

0115 - Derrydeva House

0110 - Anglers Rest

0113 - Oratory & Station

0114 - Former Presbyterian Church

0171 - Milcum House

0172 - Newport House

0004 - Newport RCC

Newport & Mulranny Area

0116 - Burrishoole Bridge

0117 - Ardagh Lodge

0118 – Rossyvera House

0120 - Clew Bay House Hotel

0119 - Rockfleet Lodge

0121 - Great Southern Hotel
Mulranny

0122 - St. Patrick's RCC Mulranny

0124 - Srahmore Lodge

0123 - Treanlaur Lodge

Partry

0093 - Partry House

0094 - Partry RC Church

Pontoon Area

0149 - Pontoon Lodge

0150 - House (A) beside Pontoon
Lodge

Straide

0129 - Straide RCC

0130 - Straide Bridge

0006 - O'Donnell Mausoleum

Shrule

0034 - Shrule Castle

0035 - Former Mill

0036 - Garda Station

0037 - House (D)

0038 - Thatched Cottage (C)

Tourmakeady

0099 - Drimbawn House

0097 - Glensaul Bridge

0098 - Tourmakeady RCC

0096 - Former Post Office

0095 - Srah Bridge

Turlough Area

0128 - Moyhenna Bridge

0005 - Old C of I

0011 - Turlough House

0020 - Bridge

Westport

0164 - Rossbeg Villa

0165 - Marine Villa

0166 - Seapoint House

0107 - Prospect House

0108 - Shividella House

0167 - Rossmalley House

0168 - Trafalgar Lodge

0169 - Clareville

0170 - Money Bridge

0106 – Belclare Lodge

Louisburgh





0101 – Louisburgh RCC
0102 – Tully Lodge
0103 – Bellakip Bridge
0104 – Clapper Bridge
0105 – Former Convent
0204 – Delphi Lodge




Swinford




0173 – Footbridge over River Moy
0174 – Former Railway Station
0175 – The Town Hall
0176 – Former Fever Hospital
0177 – Former Rail Bridge
0178 – Bank of Ireland
0179 – Allied Irish Bank




Ballindine





0055 – St. Joseph's RCC





No	Address	Description	Photograph
1	Catholic Church, Balla	Designed by R. M Butler with cut stone, a very slender tower & spire at the south-east corner and very fine elaborate iron gates.	
2	St. Patrick's Church of Ireland Cathedral, Killala	A 17 th Century building, four bay with the 1 st Fruits spire and pinnacles good reticulated tracery in the East window with rose window rose window , other windows round headed with Y-mullions and diamond panes, Romanesque door cases, battered walls, interior with early 19 th Cen and timber roof.	
3	Ware - house, Killala	Five bay, five storey warehouse, facing east at the end of Market St., through the arch from the Main St., through the town.	
4	Catholic Church Newport	A fine essay in Hiberno-Romanesque with the western by R.M Butler, 1914 and the east window by Harry Clarke, 1930.	





No	Address	Description	Photograph
5	Old Church of Ireland, Turlough	17 th -18 th Century.	
6	The O'Donnell Mausoleum, Straide	The Mausoleum plan with inscribed slabs on the front, one to General Manus O'Donnell who died in 1793.	
7	Mausoleum, Belleek, Ballina	400 yards south-east of Belleek Manor	
8	Thatched House, Dowagh, The Neale	Two miles South of the Neale is a fine long low, two storey thatched house with tall urns on the gate piers.	Photograph Unavailable




No	Address	Description	Photograph
9	Lough Mask Castle, Knockna-mucklagh, Ballinrobe	Three miles south west of Ballinrobe is a castle with a very fine tall strong house, gables and four tall stacks, still partly covered with its original lime plaster, on the shores of Lough Mask.	Photograph Unavailable
10	Summer-Hill, House, Rathfran, Killala	Four miles north of Killlala lies a perfect mid 18 th Century house now sadly decayed.	
11	Turlough House	Very fine slightly French Gothic House Park dated 1865. The house is still very well kept and of great architectural interest.	
12	Burke's Tower House Castle, Castle-Carra	At the northeast shore of Lough Carra is a Carra medieval tower house with a 17 th Century house added to the south.	





No	Address	Description	Photograph
13	Castle-carra Tower House, castle-carra	On the northeast shore Lough Carra is a Carra medieval tower house, with two complexes of ruined buildings in the woods.	
14	Deel castle, Cross-molina	At the north end of Lough Carra is a medieval tower house with a 17 th Century house added to the south.	Photograph Unavailable
15	Rappa castle, Rappa-castle, Ballina	A late 17 th Century house, five miles west, Northwest of Ballina.	
16	Castle-Lacken Demesne, Killala	Circa. 1840, an Obelisk lying four miles north of Killala.	





No	Address	Description	Photograph
17	Palmerstown, Bridge, Killala	Very picturesque long bridge with 11 arches.	
18	Statue, Meelick, Killala	A statue of T. Mulloy dated 1880, lies one mile east of Killala, an unusual piece of folk art.	
19	Obleisk, Raheens, Castlebar	50ft high, located three miles west of Castlebar.	
20	Bridge, Castlebar	Four miles east of castlebar, is a small three arch bridge.	




No	Address	Description	Photograph
21	Bridge, Castlegore	Beautifully sited, five arched bridge.	
22	Moorehall, Ballyglass, Carnacon	Three-storey ruin dated 1795 with the motto 'Fortis Cedere Sedere Non Potest' in the remains of the plasterwork. Tunnel underground behind the house. Tablet memory of John Moore 1798, nothing to commemorate George Moore.	
23	St Mary's Church Of Ireland, Cong South	Single cell Church c. 1875 Gothic style.	
24	Former Mill, Cong North	Former Mill built c. 1839 by the Edward Estate. Section of original water wheel mechanism remains.	




No	Address	Description	Photograph
25	Ballycurrin House, Ballycurrin Demesne, Cross	Detached four bay, two-storey country house, built c. 1825 by Captain Peter Lynch. Remains of medieval castle located to the west with an additional single storey out building.	
26	Thatched Cottage (D), Castle-town, Cross	Detached five-bay, single storey Thatched Cottage c. 1880, with Stone Out Buildings to the north.	
27	St John the Baptist RC Church, Ballyshing-adaun, The Neale	Free standing Gable fronted Single Cell Gothic Church c. 1870.	
28	Octagonal Doric Folly, Ballyshing-adaun, The Neale	Detached Hexagonal Plan, single storey over raised crypt limestone Roman Doric Folly c. 1785, set in field to east of Neale House.	





No	Address	Description	Photograph
29	The Pyramid, Ballyshing-adaun, The Neale	Detached square plan, nine tier Ziggurat Folly, constructed of coarse Limestone, c. 1785, set in field north west of Neale House and contains gravestones and inscribed Epitaph for Col. George Browne.	
30	Gibbons Public House, Ballyshing-adaun, The Neale	Semi-detached three Bay, single storey lime rendered former thatched cottage c. 1880, now used as a public house.	
31	Thatched Cottage (A), Ballymacgibbon North, Cross	Detached four bay single storey thatched cottage c. 1900.	
32	Thatched Cottage, Kildun Beg, The Neale/ Cross	Detached four bay single storey, rendered thatched cottage c. 1900, with single storey out building lying perpendicular to cottage to the south.	




No	Address	Description	Photograph
33	Garra-cloon Lodge, Dowagh East, Cross	Detached six bay single storey lime rendered house c. 1730, house accessed by tree lined avenue with stone gate lodge, limestone Gibbsian door case with cylinder glass fan light.	 A photograph of a detached six-bay single-storey lime-rendered house with a thatched roof, situated in a grassy field with a stone gate lodge in the foreground.
34	Shrile Castle, Brodullagh North, Shrile	Detached three bay two storey rendered villa style house c. 1800, earlier structures to the east and the remains of a late medieval castle to the south.	 A photograph of a detached three-bay two-storey rendered villa style house, showing the remains of a late medieval castle to the south.
35	Former Mill, Brodullagh North, Shrile	Detached four bay, four storey rendered Limestone former Mill Building c. 1875. Side elevation overlooking Black River to north with Shrile Bridge to west, stonewalled enclosure to south.	 A photograph of a detached four-bay four-storey rendered limestone former mill building, situated overlooking the Black River.
36	Garda Station, Brodullagh North, Shrile	Terraced three bay two Storey rendered House c. 1770, forms part of pair of houses with the house to the South.	 A photograph of a terraced three-bay two-storey rendered house, situated on a street with a red van parked in front.





No	Address	Description	Photograph
37	House D (to south of Garda Station), Brodullagh North, Shrule	Terraced three bay two Storey rendered house c. 1770, forms part of a pair of houses with the Garda Station to the north.	
38	Thatched Cottage (C), Ballis-nahina, Shrule	Detached four bay single storey thatched cottage c. 1900, out buildings to rear accessed via driveway to east.	
39	St Patrick's RC Church, French-brook North, Kilmaine	Free-standing limestone Gothic Revival Church c. 1890. Church is set within own grounds with car park to west.	
40	Edwardian House, Knock-atotaun, Kilmaine	Detached three bay two storey rendered house c. 1915, built on a I shape plan.	





No	Address	Description	Photograph
41	House (A), Main Street, Kilmaine	Detached three bay two storey painted house c. 1875.	
42	The Glebe House, Tawnagh, Kilmaine	Detached three bay two storey over raised basement, former Glebe House c. 1835, the house is set back from the road in extensive grounds with stone and metal out buildings and farm buildings.	
43	Fountains- hill, Fountains- hill, Kilmaine	Detached three bay two storey rendered house c. 1825, former mill building and millrace located to the north, now demolished according to owner.	
44	Fortville/ Grean Shean Dhun, Ellistron Beg, Kilmaine	Detached three bay two storey rendered house c. 1800, round headed Gibbsian door case with original fan light, modern two bay single storey extension to north, set back from road in own grounds bordered by stone walls, extensive stone out buildings and courtyard to rear of site.	Photograph Unavailable





No	Address	Description	Photograph
45	Rathgran- agher, Annefield, Kilmaine	Detached three bay two storey rendered house c. 1920, extensive grounds now used as farm land with substantial driveway leading from 19 th century cast iron railings having fleur-de-lis finials, now in poor condition.	
46	Cloghans- more House, Knockroe, Kilmaine	Detached three bay two storey rendered house c. 1840, set within extensive grounds accessed by long driveway.	Photograph Unavailable
47	Greaghans Annefield, Kilmaine	Detached three bay two storey rendered house c. 1815 with original door and fan light, remains of a two bay two storey out building to the rear and the house is accessed by a driveway through substantial grounds.	
48	Annefield House, Annefield, Kilmaine	Detached five bay two storey over raised basement rendered house c. 1795 with original door and fan light set within seven acres of farm land belonging to previous owner of house.	





No	Address	Description	Photograph
49	Carravilla House, Caheravoostrin, Kilmaine	Detached three bay two storey rendered house c. 1800, round headed Gibbsian door case having a plain fan light and original door set back from road in own grounds bounded by stone walls.	
50	Presbyterian, Glebe House, Main Street, Hollymount	Detached three bay two storey rendered Glebe House c. 1825, single storey lean to structure is located to the rear elevation. The house is set back from the street and located in a planted garden; the Glebe House is adjoined by the Presbyterian church to the north.	
51	Presbyterian Chapel, Main Street, Hollymount	Free-standing three bay single storey single cell Presbyterian church c. 1850, the church is set back from the street surrounded by simple planted gardens and is adjoined by the Glebe to the south.	
52	Hollymount Bridge, Main Street, Hollymount	Triple span rock faced limestone ashlar road bridge c. 1850 spanning the River Robe.	





No	Address	Description	Photograph
53	Bloomfield House, Bloomfield Robeen	Former five bay three storey over raised basement country house c. 1880, the building was sold in 1924 and partially demolished and a modern rendered house constructed to the rear, many of the extensive out buildings survive but are in a state of disrepair.	Photograph Unavailable
54	Cloon-macormick House, Cloon-macormick Holly-mount	Former Country House now demolished with foundations and carved balustrade remaining. 19 th century cast iron glass house in a poor state of repair and a range of stone out buildings.	
55	St. Joseph's RC Church, Main Street, Ballindine	Free standing Cruciform Plan rendered Church c. 1850, the Church is set back from the street with an early Grave yard to south and to the east fronting onto the street and bounded by a rubble stone wall.	
56	St. Colmans RC Church, Dalton Street, Clare-morris	Free standing Cruciform Plan, rusticated limestone Gothic revival Basilica c. 1906, designed by Doolin and Butler, the site is bounded to the east by original cast iron railings resting on a rusticated stone plinth wall with square profile rusticated stone gate piers, the remainder of the site is bounded by 20 th century concrete block wall.	





No	Address	Description	Photograph
57	Clare-morris Railway Station, Station Street, Clare-morris	Detached six bay single storey purpose built rusticated squared limestone rubble railway station c. 1860, to the west of the station are the four platforms with a 20 th century timber flat roofed shelter accessed by an early 20 th metal fly-over staircase to the north is the original two bay two storey timber signal box.	
58	Brookhill House, Brookhill, Clare-morris	Detached three bay two storey baronial style country house originally constructed c. 1700 with a later wing added in 1790, the current façade dates to 1845. The house is set back from the street within its own substantial grounds accessed by a long avenue to the north with stone buildings located to the south west.	
59	Ballyglass House, Ballyglass, Clare-morris	Detached four bay single storey rendered house with attic storey c. 1800, rubble stone wall with metal gates enclosing court yard to rear with rubble stone out buildings.	
60	Clon-agashel House, Cloonark, Ballinrobe	Detached five bay two storey to front, three storey to rear c. 1750, round headed Gibbsian door surround with original fan light. Set within extensive grounds including a medieval tower house. Formally a country house now used as clubhouse for Ballinrobe golf club.	

No	Address	Description	Photograph
61	Liskilleen House, Liskilleen, Ballygarries	Detached L-plan three bay two storey rendered house c. 1850, the house is set within its own grounds, having a planted avenue of trees to the front and stone out buildings to the north and north west.	
62	Cloonee House, Rocksborough, Ballinrobe	Detached five bay two storey c. 1760, the house has planted gardens to the west overlooking Lough Mask and a walled garden to the north, to the east are three blocks of stone out buildings round a gravel court yard including one three storey castellated tower to the south.	
63	Springvale Mill, Creagh Road, Ballinrobe	Detached four bay three storey limestone former mill building c. 1850, single storey rubble stone out building to south and two bay two storey former mill building to east retaining timber water wheel now converted to a dwelling.	
64	Curramore House, Curramore Ballinrobe	Detached three bay two storey limestone house rising to three storey to rear having a rendered three storey stair tower to south. The grounds are entered into through a substantial gateway having a stone gate lodge to the west and a series of 20 th century dwellings have been constructed to either side of the drive way.	





No	Address	Description	Photograph
65	Creagh House, Creagh Road, Creagh Demesne, Ballinrobe	Large detached five bay two-three-storey house c. 1875, the building is set within a substantial demesne largely to pasture with some mid and late 20 th century dwellings constructed alongside the driveway.	
66	Bank of Ireland, Main Street, Ballinrobe	Detached four bay two storey rendered purpose built bank c. 1865.	
67	James Crosby, Main Street, Ballinrobe	Terraced five bay two storey rendered house c. 1830, street fronted building located within a terrace of early 19 th century buildings.	
68	The Allied Irish Bank, Main Street, Ballinrobe	Apparently an early two storey rendered house set back from the street with a three bay single storey banking hall built c. 1865 in its front site.	





No	Address	Description	Photograph
69	Valkenburg Hotel, Main Street, Ballinrobe	End of terrace five bay three storey limestone faced building c. 1820, encasing a Gibbsian door case.	
70	Teresa Mullins, Main Street, Ballinrobe	Terraced four bay three storey with dormer attic storey rendered house c. 1900 with plain glass fan light.	
71	Credit Union, Main Street, Ballinrobe	Terraced two bay three storey stone building built in 1851, having two shallow elliptical archways over the ground floor windows/doors.	
72	Peter Hughes, Main Street, Ballinrobe	Terraced one bay three storey, stone building built in 1851.	





No	Address	Description	Photograph
73	St. Mary's Curate's House, Main Street, Ballinrobe	Detached three bay two storeys rendered Curates house, c. 1930. The house is located within the grounds of St. Mary's RC Church.	
74	St. Mary's Parochial House, Main Street, Ballinrobe	Detached three bay storey rendered Parochial House c. 1878. Set back for the main road within the grounds of St. Mary's RC Church.	
75	St. Mary's RC Church, Main Street, Ballinrobe	Detached Cruciform plan gable-fronted limestone RC French Gothic Basilica, dating from 1863, on an east-west orientation having later modifications to include the square profile tower. Set within own grounds with the Parochial and Curates House to the east.	
76	Cranmore House, Bow Gate Street, Ballinrobe	Detached five bay two storey over basement Roman cement rendered house, dating to 1838 in a derelict condition. Set within own substantial grounds.	




No	Address	Description	Photograph
77	Ballinrobe Public Library, Off Main Street/ Church Lane, Ballinrobe	Detached three bay single cell former Church of Ireland Church, c. 1840. Set back form the main road within own grounds.	
78	Stone House Main Street, Ballinrobe	Terraced eight bay three-storey cu limestone building c. 1835. Street fronted building opening onto concrete pavement.	
79	Market House, Main Street, Ballinrobe	Semi-detached five bay two storey lime mortar rendered Market House, c. 1775. Rounded headed arch door opening one at each end encasing timber panelled doors.	
80	Kenny's Mill complex, Bridge Street, Ballinrobe	Attached multiple bay six and seven storey rendered rubble stone industrial mill structure. C. 1800 on an L-shaped plan.	





No	Address	Description	Photograph
81	Ballinrobe House, High Street, Ballinrobe	Detached seven bay two storey over concealed rendered house, c. 1790. Large industrial mill complex to the rear of the site. Set back from street with the front site bound by wrought iron railings.	
82	St. Colman's National School, Corn Market, Ballinrobe	Detached seven bay two storey rendered school building c. 1875.	
83	Ulster Bank, Glebe Street, Ballinrobe	Corner sited four bay, three storey over concealed basement cut limestone banking house c. 1895.	
84	Hilltop Bar/ Art O'Neills Pub, Bridge Street, Ballinrobe	Corner sited end of terrace three bay three storey rendered building, built c. 1800, now divided between two licensed premises having a centrally located round-headed arched door opening encasing a Gibbsian door case.	




No	Address	Description	Photograph
85	J.J. Hession, Bridge Street, Ballinrobe	Terraced three bay two storey rendered building built c. 1800, having a centrally located round-headed arched door.	
86	Attached Stone House, High Street, Ballinrobe	Attached five bay two storey over basement rendered house, built c. 1790.	
87	Convent of the Sisters of Mercy, Convent Road, Ballinrobe	Detached thirteen bay two storey over basement rendered convent building, c. 1851.	
88	Old RC Church, Castlebar Road, Ballinrobe	Free standing cruciform-plan rubble stone Church, c. 1830 set in churchyard having a two bay nave with single bay transepts.	





No	Address	Description	Photograph
89	Former Work-house, Ballinrobe	Detached five bay two-storey limestone building, built 1841, as a administration block of the workhouse.	
90	Annies Bridge, Annies, Ballygarries	Triple span rock faced limestone ashlar road bridge, c. 1850, spanning a watercourse running to Lough Conn.	
91	Carrownacon House, Carrownacon, Ballyglass	Detached five bay two storey over raised basement rendered house c. 1750.	
92	Cappagh House, Cappagh South, Claremorris	Detached three bay two storey over raised basement c. 1770. The house is set back from the street within its own grounds.	





No	Address	Description	Photograph
93	Partry House, Partry Demesne, Partry	Five bay two storey rendered Country House, founded 1679, with addition constructed during 18 th and 19 th centuries.	
94	Partry RC Church, Main Street, Partry	Free-standing single cell rusticated Gothic Revival RC Church, c. 1880.	
95	Srah Bridge, Srah, Tourmakeady	Double span uncoursed rubble stone hump back road bridge c. 1850.	
96	Former Tourmakeady Post Office, Main Road, Tourmakeady	Detached six bay two-storey former Post Office c. 1850. The side elevation has a shop front located at ground floor level.	




No	Address	Description	Photograph
97	The Glensaul Bridge, Main Street, Tour-makeady	Single arched squared hump back road bridge c. 1850. Spanning Glensaul River constructed of reddish stone with lime.	
98	Tour-makeady RC Church, Main Street, Tour-makeady West	Free-standing cruciform-plan rendered Church c. 1890. Set back from the street surrounded on all sides by a graveyard.	Photograph Unavailable
99	Drimbaun House, Cappagh-duff East, Tour-makeady	Detached three bay single storey over basement squared uncoursed limestone house, c. 1800. Set back from the Main Road within substantial grounds overlooking Lough Mask.	
100	The Heath, Ballyglass Road, Ballyglass	Detached west facing four bay two storey over raised basement former Country House c. 1820. Now in a derelict and over run state.	





No	Address	Description	Photograph
101	Louis burgh RC Church, Lord Street, Cloon-carrabaun, Louis-burgh	Cruciform-plan limestone ashlar Gothic revival Church, c. 1900. Set within its own grounds.	
102	Tully Lodge, Tully, Louis-burgh	Detached three bay two storey rendered house c. 1807. To the south are the remains of an old stone flax and corn mill.	
103	Bellakip Bridge, Main Road, Callacoon, Louis burgh	Double arched limestone road bridge c. 1850 spanning a tributary of the Bunowen River.	
104	Clapper Bridge, The Colony, Killeen, Roonagh/ Cross	Long limestone rubble foot bridge c. 1850. Spanning the Ford of two tributaries of the Bunleemshough River having square headed openings.	





No	Address	Description	Photograph
105	Former Convent Retreat, Falduff, Killsallagh	Detached five bay two storey, rendered former retreat house c. 1920. Set in its own grounds with modern concrete outbuildings.	
106	Belclare Lodge, Belclare, Killa-dangan	Detached three bay two storey rendered house c. 1830. The south facing house overlooking Clew Bay. Is set back from the Main Road within its own grounds.	Photograph Unavailable
107	Prospect House, at the foot of Croagh Patrick, Fahburren, Killagh-dangan	Detached former three bay two storey rendered house c. 1800 an L-plan range of outbuildings to the rear.	
108	Shivdella House, Belclare, Killa-dangan	Detached three bay two storey rendered house c. 1830, set back from the main road within its own planted grounds with stone out buildings arranged around a courtyard.	





No	Address	Description	Photograph
109	Carrow-baun House, Medlicott Street, Newport	Detached four bay two storey L-plan rendered house c. 1900, set back from street within its own over grown gardens.	
110	Anglers Rest Public House, New Bridge Street, Newport	Detached three bay two-storey ashlar granite building c. 1810, having a late 19 th century timber shop front on the ground floor.	
111	Newport Bridge, Westport Road, Newport	Triple span rusticated limestone ashlar road bridge c. 1850, spanning the Newport River.	
112	Former Railway Bridge, Medlicott Street, Newport	Seven span squared red sandstone rubble road bridge c. 1892 with limestone detailing spanning Newport River. Formally carrying the Achill branch of the Midland Great Western Railway line now serving as a foot bridge.	





No	Address	Description	Photograph
113	Newport Oratory, Former Train Station, Station Road, Newport	The Oratory is a three bay single storey squared snecked granite former goods store serving Newport, Station c. 1890. The former station building is a five bay single storey squared snecked granite building c. 1890.	
114	Former Presbyterian Church/ Former Secondary School, Castlebar Street, Barrack Hill, Newport	Free-standing gable fronted stone ashlar, former Presbyterian meeting house in the Gothic style, later a co-education secondary school and parish hall c. 1856.	
115	Derrydeva House, Medlicott Street, Newport	Detached three bay two storey to front and three storey to rear rendered former rectory house c. 1820. Remains of former chapel to the east.	
116	Burris-hoole Bridge, Carrow-keel, Newport	Seven arched rubble stone road bridge c. 1820, spanning the southern end of Furnace Lough.	





No	Address	Description	Photograph
117	Ardagh Lodge, Ardagh, Newport	Detached four bay two storey painted rendered house c. 1790. To the south are original stone out building in a state of disrepair.	
118	Rossyvera House, Rossyvera Newport	Detached six bay three-storey red granite ashlar house c. 1830. Contained within its own demesne is the late medieval tower house, rock fleet or Camalahowley Castle originally the home of Graine Uaile and Grace O'Malley	
119	Rockfleet Lodge, Rockfleet, Mulranny	Detached five bay two storey house c. 1860, house is set back from the main road with a small front garden.	Photograph Unavailable
120	Former Clew Bay Hotel, Rockfleet, Mulranny	Detached four bay two storey rendered house c. 1850. The front elevation opens onto planted gardens overlooking Clew Bay. The rear opens onto stone out buildings.	





No	Address	Description	Photograph
121	Great Southern Hotel, Mulranny	Detached thirteen bay two storey with dormer attic storey rendered former purpose built hotel complex c. 1890. Prominent location overlooking Clew Bay.	
122	St Patrick's RC Church, Mulranny	Free standing single cell gable fronted RC Church in the Hiberno-Romanesque style c. 1904. The Church is set back from the street having a connecting gate with a Parochial House to west.	
123	Treanlaur Lodge, Treanlaur, Newport	Detached six bay two storey wet dash rendered former hunting Lodge c. 1820. Set back from the main road within its own grounds overlooking Lough Feagh.	
124	Srahmore Lodge, derry-brock, Newport	Detached two bay two-storey gable fronted sandstone and limestone former fishing lodge c 1835.	





No	Address	Description	Photograph
125	Achiil Sound RC Church, Achill Sound	Free standing single cell sandstone Church c. 1900. The Church is set back from the road and is bounded by a coarse sandstone rubble wall.	
126	Hawthorne Lodge, Breaghwy	Detached five bay two storey over raised basement rendered house c. 1750, with a Gibbsian stone door. Set back from the main road within its own landscaped gardens.	
127	Fisher Hill House, Carrow Nurlaur, Breaghwy	Detached three bay two storey rendered house c. 1820. Set back from the main road within substantial grounds.	
128	Moyhena Bridge, Moyhena, Turlough	Five arched under uncoursed roughly dressed stone humpback road bridge c. 1850, spanning the Manulla river.	





No	Address	Description	Photograph
129	Straide RC Church, Straide	Free-standing single cell rusticated limestone gable fronted Gothic revival c. 1890. The Church adjoins former monastic site with a 12 th century Abbey and a later building now in use as a museum.	
130	Straide Bridge, Straide	Triple span arched uncoarsed rubble stone humpback road bridge c. 1850. Spanning Straide River constructed of limestone.	
131	Bohola RC Church, Took-ananagh, Bohola	Free standing cruciform-plan granite RC Basilica in the Gothic revival style c. 1870. The Church is set back from the street in its own partially planted site.	
132	Barley Hill House, Barley Hill, Bohola	Detached five bay two storey over raised basement lime rendered house c. 1745. Set back from the main road within its own grounds	




No	Address	Description	Photograph
133	Rathslevin House, Rath-slevin, Bohola	Detached four bay single storey wet dash rendered former lodge c. 1810.	
134	St Louis Convent, Chapel Street, Kiltimagh	Detached eleven bay two storey over raised basement with dormer attic storey, wet dashed rendered Convent building c. 1880.	
135	St Aidens RC Church, Main Street, Kiltimagh	Free-standing cruciform-plan gabled fronted Gothic revival rendered Basilica Church c. 1890 by W.H. Byrne. The former parochial house is located to the east.	
136	Bank of Ireland, Main Street, Kiltimagh	Detached four bay three storey over concealed basement red brick and limestone dressed purpose built bank c. 1900.	





No	Address	Description	Photograph
137	Allied Irish Bank, Main Street, Kiltimagh	Detached five bay two storey over concealed basement rendered purpose built bank, c. 1910.	
138	Kiltimagh Station, off George's Street, Kiltimagh	Detached five bay two storey L-plan wet dash rendered former Railway Station c. 1880, now converted to a domestic dwelling. Set back from a main road the building fronts onto a railway platform.	
139	Ballinamore House, Ballinamore, Kiltimagh	Detached five bay two storey over raised basement wet dash rendered house c. 1760. Now used as a nursing home.	
140	Bridge-mount, Lecarrow, Belcarra	Detached three bay two storey over raised concealed basement L-plan rendered house c. 1820. Has stone and rendered out building to the rear.	





No	Address	Description	Photograph
141	Ballinafad House, Ballinafad, Belcarra	Detached five bay two storey over raised basement rendered former agricultural college c. 1827. Extended to eleven bay c. 1908. Original stone out buildings visible to the north east.	
142	Clongee House, Clongee, Foxford	Detached five bay three storey rendered house with the earliest sections possibly dating to early 1700, later extended in the 18 th and 19 th centuries.	
143	Foxford Church of Ireland, Foxford	Free-standing T-shaped rendered Church c. 1815, the Church is set back from the street and bounded by and uncoarsed rubble wall.	
144	St Mary's Convent Chapel, Market Street, Foxford	Detached double-height cruciform-plan rendered former convent building c. 1870.	

No	Address	Description	Photograph
145	St. Mary & Michael RC Church, Chapel Road, Foxford	Free standing cruciform-plan red granite RC Gothic hall church with limestone detailing, c. 1879	
146	Foxford Bridge, Bridge Street, Foxford	Seven arched rubble stone humped road bridge c. 1820. Spanning the River Moy.	
147	Mount Falcon, Ballinhaghlish, Knockmore	Detached six bay two storey with attic storey rusticated ashlar building, c. 1875.	
148	Barnfield House, Croy, Knockmore	Detached three bay two storey wet dash rendered house c. 1850. Set back from the main road within extensive grounds.	





No	Address	Description	Photograph
149	Pontoon Lodge, Pontoon.	Detached three bay two storey over granite ashlar house, c. 1850. Having an attractive 19 th century timber framed conservatory running the length of the front elevation.	
150	House (A) Pontoon	Detached three bay two storey over granite ashlar house, c. 1850, having a centrally located entrance door surround encasing a timber battened door.	
151	Enniscoe House, Prospect, Cross-molina	Detached seven bay two storey over basement rendered house, c. 1780. To the rear is an extensive series of stone outbuildings with varying uses.	
152	St. Tiernan's RC Church, Chapel Street Cross-molina	Free-standing cruciform plan, double height Gothic Revival barn style rendered church, c. 1860.	




No	Address	Description	Photograph
153	Cross-molina Church of Ireland, Cross-molina	Free-standing four bay single cell rendered church, c. 1810. On an east-west orientation having a square profile bell tower located to the west end	Photograph Unavailable
154	Knock-glass House, Cross-molina	Detached five bay two storey rendered and painted house, c. 1820. Having a centrally located entrance.	
155	Owenmore House, Correens, Cross-molina	Detached five bay two storey over raised basement rendered house, c. 1825. Having a centrally located Doric entrance porch accessed by a flight of stone steps.	
156	Glenmore House, Cross-molina	Detached three bay two storey over concealed basement limestone rubble house, c. 1840. To the rear there is a range of rubble stone out buildings arranged in an L-plan.	





No	Address	Description	Photograph
157	Killala House, Killala	Detached three bay two storey Over concealed basement, c. 1890.	
158	Killala Lodge, Killala	Detached three bay two storey over basement rendered house, c. 1800.	
159	Lavelle Pharmacy Ltd, Church Street, Killala	End of terrace single bay two storey having a dormer attic storey lime rendered building, c. 1790. Forms part of a pair with the house to the east, fronting onto Church Street.	
160	House (A), Market Street Killala	Detached three bay two storey rendered L-plan house, c. 1840.	




No	Address	Description	Photograph
161	Former Coast Guard Station, Ross, Killala	Detached six bay single storey rendered building, c. 1800.	
162	Palmerstown House, Killala	Detached three bay two storey rendered house, c. 1800. The house is set within its own substantial wooded grounds.	
163	Charlestown RC Church, Charlestown	Free standing six bay double height gable fronted Roman Catholic Basilica c. 1860. The sacristy is located to the northern side elevation having a single-span pitched roof.	
164	Rossbeg Villa, Rossbeg, Westport	Detached four bay two storey rendered house, c. 1820. Set back from the main road within own grounds accessed from the southwest with a range of single storey out buildings to the west in a very poor state of repair.	





No	Address	Description	Photograph
165	Marine Villa, Rossbeg, Westport	Detached three bay two storey rendered and painted house, c. 1750. Set back from the main road within own grounds accessed from south east through square profile gate piers surmounted by a very fine carved stone acorn finial and having an elaborate cast iron entrance gate.	
166	Seapoint House, Rossbeg, Westport	Detached five bay two storey rendered house, c. 1845. Having been reoriented to the west and extended to the north in the style of the original.	
167	Rossmailley House, Rossmailley, Westport	Detached U-plan four bay two storey rendered and painted house, c. 1840. Over looking Clew Bay.	
168	Trafalgar Lodge, Streamstown, Westport	Detached three bay two storey wet dash rendered villa, c. 1840. Having a centrally located entrance with a segmental headed arched opening encasing a timber panelled door with fanlight.	



No	Address	Description	Photograph
169	Clareville, Rossmailley, Westport	Detached three bay single storey L-plan rendered and painted, c. 1810.	
170	Money-bridge, Money, Westport	Six arched coursed roughly dressed rubble stone hump back road bridge, c. 1850. Spanning the Moyour River.	
171	Milcum House, Streamstown, Newport	Detached five bay two storey with attic storey rendered house, c. 1750.	
172	Newport House, Newport	Detached nine bay two storey rendered former country house, c. 1810. Now converted to a first class hotel.	





No	Address	Description	Photograph
173	Footbridge over the River Moy, Cloon-gullaun, Swinford	Reinforced concrete footbridge, c 1895, spanning the Moy River, constructed of concrete with cast iron handrails.	
174	Former Railway Station, Swinford	Detached three bay wet dash rendered former railway station c. 1870 now converted to residential accommodation.	
175	The Town Hall, Chapel Street, Swinford	Detached three bay two storey former Town Hall c. 1850.	
176	Former Fever Hospital, Back Street, Swinford	Detached five bay two storey squared limestone former fever hospital c. 1851. The building is set back from the road within its own grounds and the district hospital is located to the south.	





No	Address	Description	Photograph
177	Former Rail Bridge, Main Street, Swinford	Double span squared rock faced granite road bridge c. 1892, with red brick detailing to the arches and spanning the northern end of Main Street.	
178	Bank of Ireland, Main Street, Swinford	Detached three bay three storey over concealed basement wet dash rendered purpose built bank c. 1900.	
179	Allied Irish Bank, Main Street, Swinford	Detached three bay two storey over concealed basement red brick purpose built bank c. 1900,	
180	St Patrick's RC Church, Main Street, Ballyhaunis	Free-standing cruciform-plan rusticated limestone Gothic revival basilica c. 1905. Designed by Doolin and Butler.	



No	Address	Description	Photograph
181	Former St. Joseph's Convent, Abbey-quarter, Ballyhaunis	A well designed Victorian structure typical of religious houses of its time, c. 1880. Detached seven-bay, two-storey with dormer L-plan purpose built convent.	Photograph Unavailable
182	St Marys Abbey Chapel, Friars-ground, Ballyhaunis	Free-standing double gable fronted double height rendered chapel c. 1340 completed c. 1450 and refurbished c. 1850.	
183	Ulster Bank, Bridge Street, Abbey-quarter, Ballyhaunis	Large detached four bay two storey, with a dormer attic storey rendered Bank building c. 1880. A number of outbuildings to the rear.	
184	Coolcran Cottage, Coolcran, Ballina	Detached five bay single storey cottage c. 1830. The building is set within its own extensive grounds encompassing thirty acres.	

No	Address	Description	Photograph
185	Knocks-barret, Knocks-baret, Ballina	Detached three bay two storey rendered house c. 1860. The building is set within its own substantial grounds with its own-planted gardens on all sides and a range of out buildings to the north.	
186	Crofton Park, Cloonan, Ballina	Detached T-plan eight bay two storey lime-rendered house, c. 1730 having a two storey return and a single storey late 20 th extension to the south east.	
187	Carn House, Carn, Ballycastle	Detached three bay two storey L-plan rendered house, having limestone detailing c. 1850. Set within its own farmland, to the north bounded by former stables and out buildings.	
188	Castle Lackin, Castle Lacken Demesne, Ballycastle	Former large three bay two storey rendered rubble stone country house, c. 1800, now in ruins retaining only the former garden elevation, western wing and out buildings.	

No	Address	Description	Photograph
189	Stella Maris Hotel, Killarduff, Ballycastle	Detached one bay two storey rendered hotel building with stone detailing, c. 1870, formerly a Coastguard Station overlooking Bunatrahir Bay.	
190	Carramore House, Carrowmore, Ballycastle	Detached three bay two storey rendered house, c. 1810, incorporating an 18 th century dwelling.	
191	Tallagh House, Tallagh, Belmullet	Detached former three bay two storey rendered house c. 1820, refurbished and enlarged to a five bay house c. 1840.	
192	Binghamstown House, Binghamstown, Belmullet	Detached L-plan five bay two storey rendered house c. 1796, enlarged and refurbished c. 1825. The house is set back from the road and located within its own grounds.	

No	Address	Description	Photograph
193	Carn House, Carn, Belmullet	Detached five bay two storey rendered T-plan house c. 1850, extensively refurbished c. 1925 a walled courtyard and early rendered out buildings to the north west.	
194	Former Roman Catholic Church, Tallagh, Belmullet	Free-standing single cell single height vernacular Gothic design barn church, c. 1820.	
195	Ballyglass Light-house, Ballyglass	Detached enclosed lighthouse complex, c. 1820. The complex is enclosed within a large walled site with the light tower centrally placed on an alignment with the entrance gates and the light keeper's cottage located to the west.	
196	Blacksod Point Light-house, Blacksod, Belmullet	Detached three bay single storey granite ashlar lighthouse, c. 1850, having granite detailing and a projecting centrally placed two storey tower with battered walls. To the rear is a helicopter landing space.	

No	Address	Description	Photograph
197	Blacksod Garda Station, Nos. 1-5, Terraced Houses, Blacksod, Belmullet	Detached ten bay two storey rendered former coastguard station with stone detailing, c. 1860. To the rear three original storage sheds standing perpendicular to the main building.	
198	Former Irish Lights Dwellings, Blacksod, Belmullet	Detached terrace of four originally three bay two storey rendered houses with yellow brick detailing, c. 1860.	
199	Church of Ireland, High Street, Belmullet	Free standing single cell Gothic design granite ashlar barn church, c.1840. Sited on an east west orientation, having limestone detailing.	
200	The Valley House, Tonatan-vally, Achill	Detached four bay two storey with attic storey rendered and painted former country house c. 1900, now converted to a youth hostel. The building is set back from the main road in its own substantial grounds.	

No	Address	Description	Photograph
201	The Deserted Village, Achill Island		Photograph Unavailable
202	St Thomas's Church of Ireland, Doogort, Achill	Free-standing gable fronted coursed rubble stone church of Ireland Church c. 1855.	
203	Former Coast-guard Station, Bull's Mouth, Achill Island	Detached ten-bay two-storey rendered former coastguard station with stone detailing, c.1860, originally built as a series of six individual dwellings with a projecting watch-tower to the east.	Photograph Unavailable
204	Delphi Lodge, Tawnyin-lough, Louisburgh	Detached five bay two storey wet dash rendered former hunting and fishing lodge c. 1845. The building is set within extensive woodland at the base of Ben Gorum Fin Lough to the west.	

No	Address	Description	Photograph
205	Kilrush House, Kilrush, Hollymount	detached west facing five bay two storey former country house c. 1800, house is set back from the main road with pasture to the front, with twentieth century farm buildings to the rear, with a lane way to the north and bounded by rubble stone walls.	