

BALLINROBE

Local Area Plan 2010 - 2016














Map1 Land Use Zoning

Amended on 09/07/2012



Scale NTS

LEGEND

-  Plan Boundary
-  Opportunity Sites (OPP)
-  Industry (IND)
-  Light Industrial / Commercial (LIC)
-  Public Utilities (PU)
-  Leisure and Open Space (LOS)
-  Town Centre (TC)
-  Community Facilities (CF)
-  Agricultural / Rural (AR)
-  Residential Phase 1 (R1)
-  Residential Phase2 (R2)
-  Low Density Residential Phase 1 (LDR1)
-  Low Density Residential Phase 2 (LDR2)

