

# Zoning\*

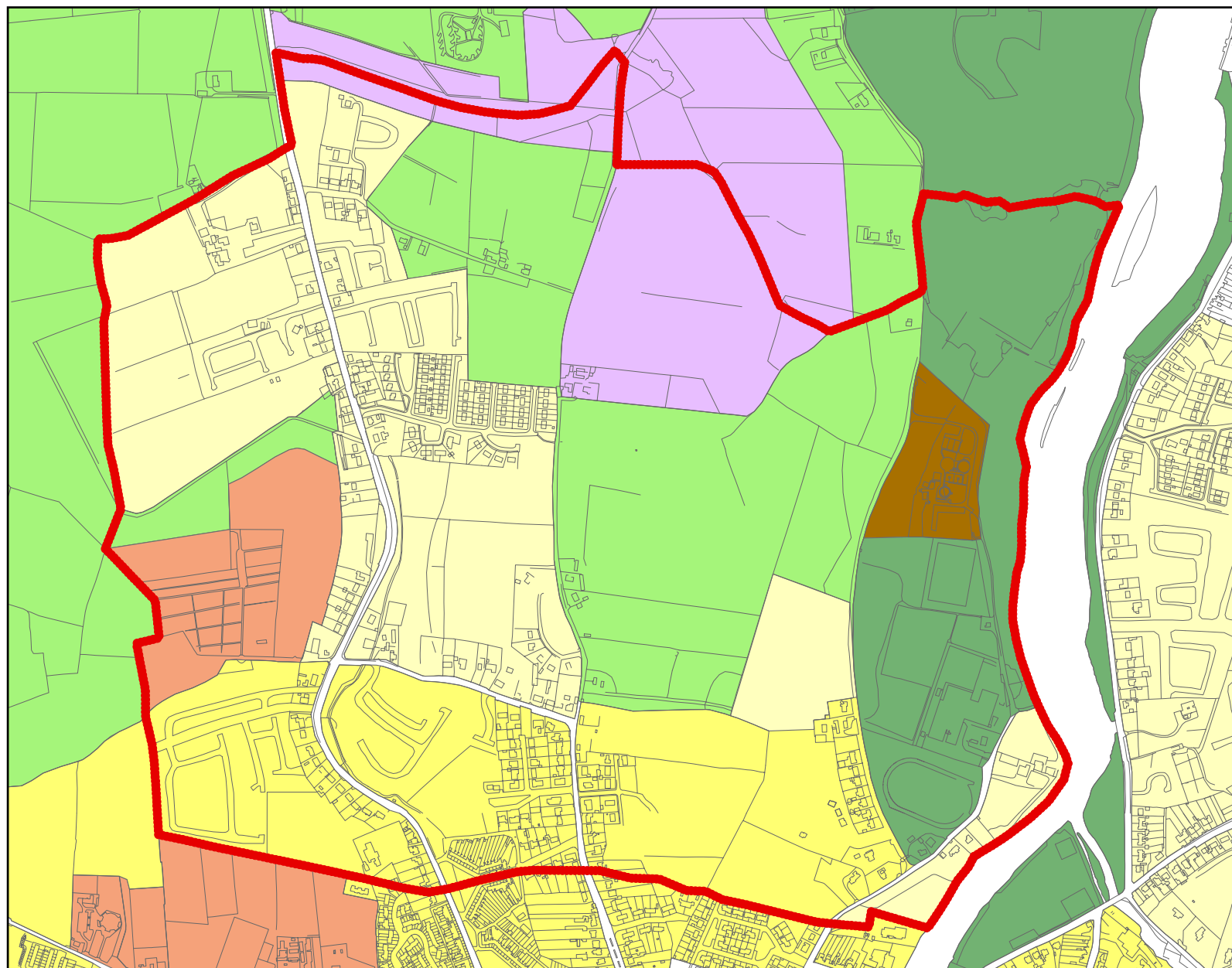
## Ballina Action Area Plans 2004 - Killala Road Area











**Ballina Town Council**



**MAP NO. 2.2**



### LEGEND

-  Killala Road Area
-  R1- Residential (Medium Density)
-  R2 - Residential (Low Density)
-  I - Industrial
-  CF - Community
-  U - Utility
-  RL - Recreation/Leisure
-  A - Agricultural

\* Source: Ballina & Environs Development Plan 2003 - 2009

OSI-License: AR 0021804; Scale: NTS; Ref-No: B-7001-02