

Developable Residential Land Survey

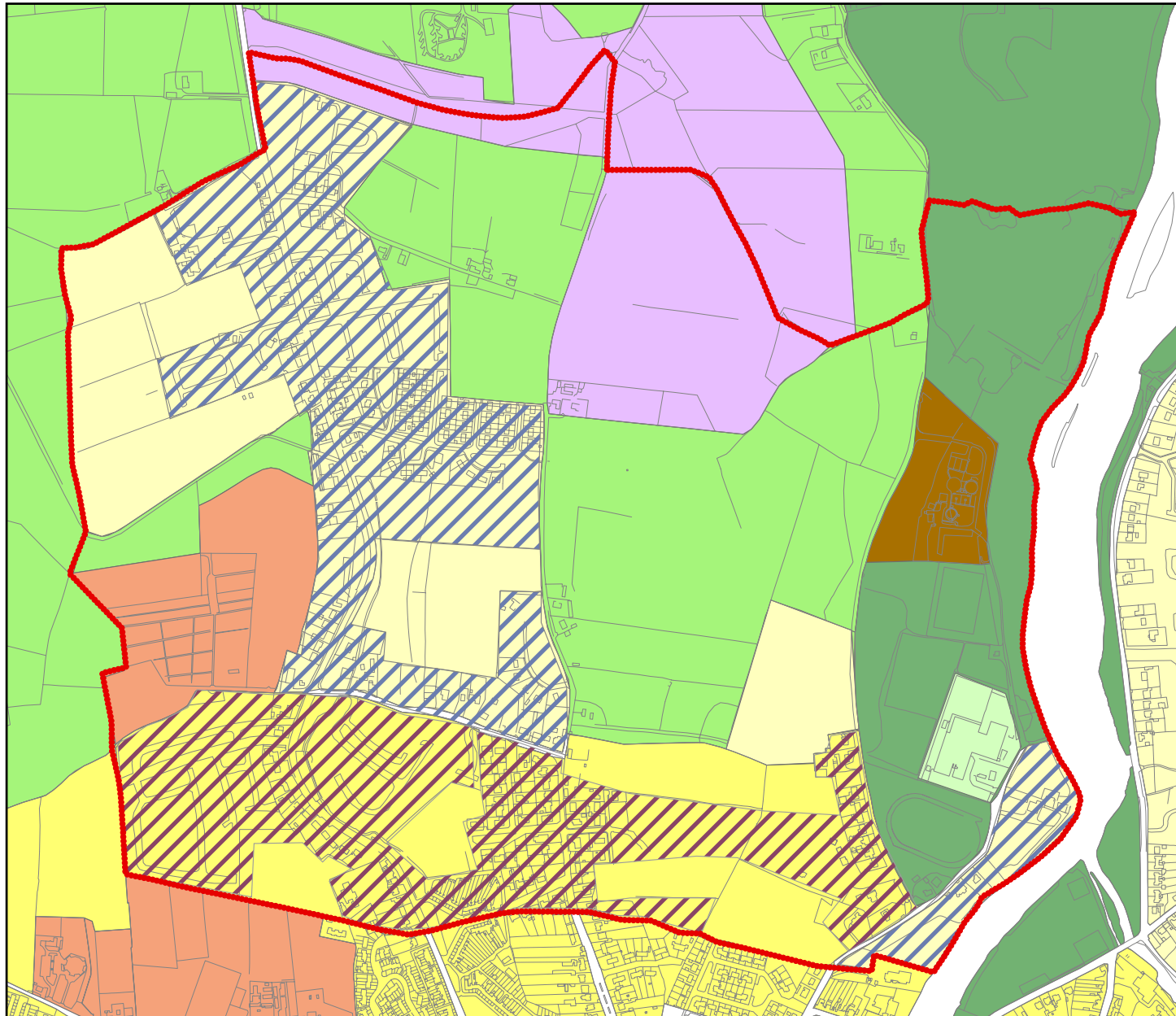
Ballina Action Area Plans 2004 - Killala Road Area













Ballina Town Council



MAP NO. 2.4



LEGEND

-  Killala Road Area
-  R1 - Residential (Medium Density) - undeveloped
-  R1 - Residential (Medium Density) - developed
-  R2 - Residential (Low Density) - undeveloped
-  R2 - Residential (Low Density) - developed
-  I - Industrial
-  RL - Recreation/Leisure
-  CF - Community
-  U - Utility
-  A - Agricultural

Source: Mayo County Council; OSI-License: AR 0021804; Scale: NTS; Ref-No: B-7001-02