

# **List of Structures on the Record of Protected Structures for County Mayo**



**Comhairle Chontae Mhaigh Eo  
Mayo County Council**



## **LIST OF STRUCTURES BY AREA**

### **Achill Island**

0125	Achill Sound RC Church
0203	Former Coastguard Station
0202	St. Thomas' C of I
0201	The Deserted Village
0200	Valley House

### **Balla**

0001	Catholic Church
0217	Reservoir

### **Ballina Area**

0148	Barnfield House
0007	Belleek Mausoleum
0184	Coolcran Cottage
0186	Crofton Park
0185	Knocksbarret
0147	Mount Falcon
0015	Rappa Castle

### **Ballindine & Ballindine Area**

0059	Ballyglass House
0055	St. Joseph's RCC
0100	The Heath

### **Ballinrobe Area**

0090	Annies Bridge, Ballygarries
0012	Burke's Tower House
0013	Castlecarra Tower House
0060	Cloonagashel Hse
0062	Cloonee/Lake View
0064	Curramore Hse
0212	Lighthouse, Ballycurrin Demesne
0061	Liskilleen Hse
0009	Lough Mask Castle
0022	Moorehall
0063	Springvale Mill

## **Ballinrobe Town**

0068	Allied Irish Bank
0086	Attached Stone Hse
0240	Ballinrobe Abbey
0081	Ballinrobe House
0066	Bank of Ireland
0087	Convent of Mercy
0234	Cranmore House Gate Lodge
0076	Cranmore Hse
0065	Creagh House
0071	Credit Union
0237	Credit Union, Main Street
0236	Fitzpatricks Public House
0242	Former Fever Hospital
0089	Former Workhouse
0084	Hilltop/Art O'Neills
0067	James Crosby
0085	JJ Hessions
0080	Kennys Mill
0077	Library
0079	Market Hse
0239	Military Barracks,
0088	Old RCC
0072	Peter Hughes
0082	St. Colman's NS
0073	St. Mary's Curates Hse
0074	St. Mary's Parochial Hse
0075	St. Mary's RCC
0078	Stone House
0070	Teresa Mullins
0235	Townhouse (Solicitors)
0270	Two Houses (adjoining structures)
0083	Ulster Bank
0069	Valkenburg Hotel
0243	Walsh's
0241	Weigh Bridge, Cornmarket

### **Ballycastle Area**

0187	Carn House
0190	Carrowmore House
0188	Castle Lackin
0127	Fisherhill House
0226	Heathfield House
0189	Stella Maris Hotel

### **Ballyhaunis Town**

0181	Former St. Joseph's Convent
0223	Holywell House
0182	St. Mary's Abbey Chapel
0180	St. Patrick's RCC
0183	Ulster Bank

### **Belmullet Area**

0195	Ballyglass Lighthouse
0192	Binghamstown House
0197	Blacksod Garda Station/ Former Blacksod Coastguard Station
0198	Blacksod Irish Lights Dwellings
0196	Blacksod Point Lighthouse
0193	Carn House
0194	Former RCC
0191	Tallagh House

### **Belmullet Town**

0199	Church of Ireland
------	-------------------

### **Bohola**

0132	Barleyhill House
0131	Bohola RCC
0133	Rathslevin House

### **Carracastle**

0269	Parochial Houise, Cashelduff, Carracastle
------	---

### **Castlebar Area**

0141	Ballinafad
0140	Bridgemount House
0091	Carnacon Hse
0126	Hawthorne Lodge
0150	House (A) beside Pontoon Lodge
0019	Obleisk
0219	Old Bridge Clydagh
0220	Old Humback Bridge, Capparanny
0215	Pat Randall's Bridge, Capparanny
0149	Pontoon Lodge

### **Charlestown**

0163	Charlestown RC Church
0230	Henry House

### **Clare Island**

0229	Lighthouse
------	------------

### **Claremorris Town and Area**

0264	Bank of Ireland
0058	Brookhill
0092	Cappagh House
0228	Castlemagarrett
0255	Former Church of Ireland
0256	Former Post Office (Claremorris Kitchens)
0261	Kennedy's
0263	Killeen Public House
0259	O'Briens
0260	Old Arch Bar
0258	PJ Byrnes
0057	Railway Station
0056	St. Colmans RC Church
0257	Terrached House
0262	Town House (Corner sited)

### **Cong & Cong Area**

0024	Former Mill
0023	St. Marys C of I
0026	Thatched Cottage

### **Cross Area**

0025	Ballycurrin House
0033	Dowagh/Grarracloon Lodge

### **Crossmolina Town & Crossmolina Area**

0021	Castlegore Bridge
0153	Crossmolina C of I
0014	Deel Castle
0151	Enniscoe House
0156	Glenmore House
0154	Knockglass House
0155	Owenmore House
0152	St. Tiernan's RCC

### **Foxford Town and Foxford Area**

0142	Clongee House
0146	Foxford Bridge
0143	Foxford C of I
0145	St. Mary & Michael RCC
0144	St. Mary's Convent Chapel

### **Hollymount and Hollymount Area**

0053	Bloomfield House
0054	Cloonmacormick
0052	Hollymount Bridge
0205	Kilrush House
0206	Old Hollymount Station
0051	Presbyterian Chapel
0050	Presbyterian Glebe Hse

### **Killala Town and Killala Area**

0016	Castle Lacken
0157	Cill Alaithe House
0161	Former Coastguard Station
0160	House (A) Market Street
0158	Killala Lodge
0159	Lavelle Pharmacy
0017	Palmerstown Bridge
0162	Palmerstown House
0002	St. Patrick's C of I Cathedral
0018	Statue of T. Mulloy
0010	Summerhill
0003	Warehouse

### **Kilmaine and Kilmaine Area**

0048	Annefield House
0049	Carranvilla House
0265	Cloghan's House
0046	Cloghansmore Hse
0040	Edwardian House, Kilmaine town
0044	Fortville/Greenam Shean Dunn
0043	Fountainhill
0042	Glebe House, Kilmaine town
0047	Greaghans
0041	House (A), Kilmaine town
0266	Milford House
0045	Rathgranagher
0039	St. Patrick's RC Church, Kilmaine town
0267	The True Blue Club
0268	Trinity Church
0271	Trinity School House
0227	Turin Gate Lodge

### **Kiltimagh Town and Area**

0137	Allied Irish Bank
0139	Ballinamore Hse
0136	Bank of Ireland
0221	Glore Mill
0138	Kiltimagh Station
0135	St. Aidan's RCC
0134	St. Louis Convent



### **Louisburgh Town and Louisburgh Area**

0103	Bellakip Bridge
0104	Clapper Bridge, Killeen
0204	Delphi Lodge, Delphi
0105	Former Convent
0101	Louisburgh RCC, Louisburgh
0225	St Catherine's Church, Louisburgh
0102	Tully Lodge, Tully
0233	Water Mill, Tully

### **Newport Town**

0110	Anglers Rest
0109	Carrowbaun House
0115	Derrydeva House
0114	Former Presbyterian Church
0112	Former Rail Bridge
0171	Milcum House
0172	Newport House
0004	Newport RCC
0111	Newport Road Bridge
0113	Oratory & Station

### **Newport & Mulranny Area**

0117	Ardagh Lodge
0116	Burrishoole Bridge
0120	Clew Bay House Hotel
0218	Glenanean Bridge, Mulranny
0121	Great Southern Hotel
0224	Raigh Pier,
0119	Rockfleet Lodge
0118	Rossyvera
0124	Srahmore Lodge
0122	St. Patrick's RCC
0123	Treanlaur Lodge

### **Partry**

0093	Partry House
0094	Partry RC Church

## **Shrule**

0035	Former Mill
0036	Garda Station
0037	House (D)
0034	Shrule Castle
0038	Thatched Cottage (C)

## **Straide**

0006	O'Donnell Mausoleum
0130	Straide Bridge
0129	Straide RCC

## **Swinford Town**

0179	Allied Irish Bank
0178	Bank of Ireland
0209	Brabazon Burial Vault, Kilconduff Cemetery
0244	Buddys
0253	Building beside school
0250	Building next door to O'Hara's
0251	Corner Sited Building
0208	Court House
0254	D Philbin
0173	Footbridge over River Moy
0176	Former Fever Hospital
0245	Former Library and Mother and Baby Shop
0177	Former Rail Bridge
0174	Former Railway Station
0248	Glebe House
0247	Lounge Bar/Campbells Public House
0249	O'Hara's
0246	Padraic Horcan
0210	Railway Bridge, Aclare Road
0216	Railway Bridge, Swinford
0252	Structures located beside Court House
0211	The Goods store, Railway Station
0175	The Town Hall
0207	Water Tower at Swinford Railway Station

### **The Neale**

0213	Cathernacole Church
0030	Gibbons Pub
0214	Lough Mask House
0028	Octagonal Doric Folly
0029	Pyramid Folly
0027	St. John the Baptist RCC
0032	Thatched Cottage
0008	Thatched Cottage
0031	Thatched Cottage (A)

### **Tourmakeady**

0099	Drimbaun
0096	Former Post Office
0097	Glensaul Bridge
0095	Srah Bridge
0098	Tourmakeady RCC





### **Turlough**




0020	Bridge
0128	Moyhenna Bridge
0005	Old C of I
0231	Turlogh Lodge
0011	Turlough House




### **Westport Area**




0106	Belclare Lodge
0169	Clareville
0165	Marine Villa
0170	Money Bridge
0107	Prospect House
0164	Rossbeg Villa
0167	Rossmaley House
0166	Seapoint House
0108	Shivdella House
0232	Thatch Cottage
0168	Trafalgar Lodge

**Note: Protected Structures located in Castlebar town, Ballina town and Westport town are not listed in this Record of Protected Structures. Please refer to the relevant Town Council for Protected Structures these towns.**





No	Address	Description	Photograph
1	Catholic Church, Balla	Designed by R. M Butler with cut stone, a very slender tower & spire at the south-east corner and very fine elaborate iron gates.	
2	St. Patrick's Church of Ireland Cathedral, Killala	A 17 <sup>th</sup> Century building, four bay with the 1 <sup>st</sup> Fruits spire and pinnacles good reticulated tracery in the East window with rose window rose window , other windows round headed with Y-mullions and diamond panes, Romanesque door cases, battered walls, interior with early 19 <sup>th</sup> Cen and timber roof.	
3	Ware - house, Killala	Five bay, five storey warehouse, facing east at the end of Market St., through the arch from the Main St., through the town.	
4	Catholic Church Newport	A fine essay in Hiberno-Romanesque with the western by R.M Butler, 1914 and the east window by Harry Clarke, 1930.	

No	Address	Description	Photograph
5	Old Church of Ireland, Turlough	17 <sup>th</sup> -18 <sup>th</sup> Century.	
6	The O'Donnell Mausoleum, Straide	The Mausoleum plan with inscribed slabs on the front, one to General Manus O'Donnell who died in 1793.	
7	Mausoleum, Belleek, Ballina	400 yards south-east of Belleek Manor	
8	Thatched House, Dowagh, The Neale	Two miles South of the Neale is a fine long low, two storey thatched house with tall urns on the gate piers.	Photograph Unavailable





No	Address	Description	Photograph
9	Lough Mask Castle, Knockna-mucklagh, Ballinrobe	Three miles south west of Ballinrobe is a castle with a very fine tall strong house, gables and four tall stacks, still partly covered with its original lime plaster, on the shores of Lough Mask.	Photograph Unavailable
10	Summer-Hill, House, Rathfran, Killala	Four miles north of Killlala lies a perfect mid 18 <sup>th</sup> Century house now sadly decayed.	
11	Turlough House	Very fine slightly French Gothic House Park dated 1865. The house is still very well kept and of great architectural interest.	
12	Burke's Tower House Castle, Castle-Carra	At the northeast shore of Lough Carra is a Carra medieval tower house with a 17 <sup>th</sup> Century house added to the south.	





No	Address	Description	Photograph
13	Castle-carra Tower House, castle-carra	On the northeast shore Lough Carra is a Carra medieval tower house, with two complexes of ruined buildings in the woods.	
14	Deel castle, Cross-molina	At the north end of Lough Carra is a medieval tower house with a 17 <sup>th</sup> Century house added to the south.	Photograph Unavailable
15	Rappa castle, Rappa-castle, Ballina	A late 17 <sup>th</sup> Century house, five miles west, Northwest of Ballina.	
16	Castle-Lacken Demesne, Killala	Circa. 1840, an Obelisk lying four miles north of Killala.	











No	Address	Description	Photograph
17	Palmerstown, Bridge, Killala	Very picturesque long bridge with 11 arches.	
18	Statue, Meelick, Killala	A statue of T. Mulloy dated 1880, lies one mile east of Killala, an unusual piece of folk art.	
19	Obleisk, Raheens, Castlebar	50ft high, located three miles west of Castlebar.	
20	Bridge, Castlebar	Four miles east of Castlebar, is a small three arch bridge.	







No	Address	Description	Photograph
21	Bridge, Castlegore	Beautifully sited, five arched bridge.	
22	Moorehall, Ballyglass, Carnacon	Three-storey ruin dated 1795 with the motto 'Fortis Cedere Sedere Non Potest' in the remains of the plasterwork. Tunnel underground behind the house. Tablet memory of John Moore 1798, nothing to commemorate George Moore.	
23	St Mary's Church Of Ireland, Cong South	Single cell Church c. 1875 Gothic style.	
24	Former Mill, Cong North	Former Mill built c. 1839 by the Edward Estate. Section of original water wheel mechanism remains.	




No	Address	Description	Photograph
25	Ballycurrin House, Ballycurrin Demesne, Cross	Detached four bay, two-storey country house, built c. 1825 by Captain Peter Lynch. Remains of medieval castle located to the west with an additional single storey out building.	
26	Thatched Cottage (D), Castle-town, Cross	Detached five-bay, single storey Thatched Cottage c. 1880, with Stone Out Buildings to the north.	
27	St John the Baptist RC Church, Ballyshing-adaun, The Neale	Free standing Gable fronted Single Cell Gothic Church c. 1870.	
28	Octagonal Doric Folly, Ballyshing-adaun, The Neale	Detached Hexagonal Plan, single storey over raised crypt limestone Roman Doric Folly c. 1785, set in field to east of Neale House.	




No	Address	Description	Photograph
29	The Pyramid, Ballyshing-adaun, The Neale	Detached square plan, nine tier Ziggurat Folly, constructed of coarse Limestone, c. 1785, set in field north west of Neale House and contains gravestones and inscribed Epitaph for Col. George Browne.	
30	Gibbons Public House, Ballyshing-adaun, The Neale	Semi-detached three Bay, single storey lime rendered former thatched cottage c. 1880, now used as a public house.	
31	Thatched Cottage (A), Ballymacgibbon North, Cross	Detached four bay single storey thatched cottage c. 1900.	
32	Thatched Cottage, Kildun Beg, The Neale/ Cross	Detached four bay single storey, rendered thatched cottage c. 1900, with single storey out building lying perpendicular to cottage to the south.	





No	Address	Description	Photograph
33	Garra-cloon Lodge, Dowagh East, Cross	Detached six bay single storey lime rendered house c. 1730, house accessed by tree lined avenue with stone gate lodge, limestone Gibbsian door case with cylinder glass fan light.	 A photograph of a detached six-bay single-storey house with white lime rendering and a dark thatched roof. The house is situated in a grassy field with a stone gate lodge in front.
34	Shrulle Castle, Brodullagh North, Shrulle	Detached three bay two storey rendered villa style house c. 1800, earlier structures to the east and the remains of a late medieval castle to the south.	 A photograph of a detached three-bay two-storey villa-style house with stone rendering. In the foreground, there are yellow flowering bushes and a stone wall. The background shows a large stone structure, likely the remains of a medieval castle.
35	Former Mill, Brodullagh North, Shrulle	Detached four bay, four storey rendered Limestone former Mill Building c. 1875. Side elevation overlooking Black River to north with Shrulle Bridge to west, stonewalled enclosure to south.	 A photograph of a detached four-bay four-storey limestone building, formerly a mill. It has a side elevation overlooking a river (Black River) to the north. The building is situated on a grassy bank with a stone wall in front.
36	Garda Station, Brodullagh North, Shrulle	Terraced three bay two Storey rendered House c. 1770, forms part of pair of houses with the house to the South.	 A photograph of a terraced three-bay two-storey rendered house. The house is white with dark window frames and a dark roof. It is situated on a street with a red van parked in front.






No	Address	Description	Photograph
37	House D (to south of Garda Station), Brodullagh North, Shrile	Terraced three bay two Storey rendered house c. 1770, forms part of a pair of houses with the Garda Station to the north.	
38	Thatched Cottage (C), Ballis-nahina, Shrile	Detached four bay single storey thatched cottage c. 1900, out buildings to rear accessed via driveway to east.	
39	St Patrick's RC Church, French-brook North, Kilmaine	Free-standing limestone Gothic Revival Church c. 1890. Church is set within own grounds with car park to west.	
40	Edwardian House, Knock-atotaun, Kilmaine	Detached three bay two storey rendered house c. 1915, built on a I shape plan.	





No	Address	Description	Photograph
41	House (A), Main Street, Kilmaine	Detached three bay two storey painted house c. 1875.	
42	The Glebe House, Tawnagh, Kilmaine	Detached three bay two storey over raised basement, former Glebe House c. 1835, the house is set back from the road in extensive grounds with stone and metal out buildings and farm buildings.	
43	Fountains-hill, Fountains-hill, Kilmaine	Detached three bay two storey rendered house c. 1825, former mill building and millrace located to the north, now demolished according to owner.	
44	Fortville/ Grean Shean Dhun, Ellistron Beg, Kilmaine	Detached three bay two storey rendered house c. 1800, round headed Gibbsian door case with original fan light, modern two bay single storey extension to north, set back from road in own grounds bordered by stone walls, extensive stone out buildings and courtyard to rear of site.	Photograph Unavailable





No	Address	Description	Photograph
45	Rathgran- agher, Annefield, Kilmaine	Detached three bay two storey rendered house c. 1920, extensive grounds now used as farm land with substantial driveway leading from 19 <sup>th</sup> century cast iron railings having fleur-de-lis finials, now in poor condition.	
46	Cloghans- more House, Knockroe, Kilmaine	Detached three bay two storey rendered house c. 1840, set within extensive grounds accessed by long driveway.	Photograph Unavailable
47	Greaghans Annefield, Kilmaine	Detached three bay two storey rendered house c. 1815 with original door and fan light, remains of a two bay two storey out building to the rear and the house is accessed by a driveway through substantial grounds.	
48	Annefield House, Annefield, Kilmaine	Detached five bay two storey over raised basement rendered house c. 1795 with original door and fan light set within seven acres of farm land belonging to previous owner of house.	

No	Address	Description	Photograph
49	Carravilla House, Caheravoostrin, Kilmaine	Detached three bay two storey rendered house c. 1800, round headed Gibbsian door case having a plain fan light and original door set back from road in own grounds bounded by stone walls.	
50	Presbyterian, Glebe House, Main Street, Hollymount	Detached three bay two storey rendered Glebe House c. 1825, single storey lean to structure is located to the rear elevation. The house is set back from the street and located in a planted garden; the Glebe House is adjoined by the Presbyterian church to the north.	
51	Presbyterian Chapel, Main Street, Hollymount	Free-standing three bay single storey single cell Presbyterian church c. 1850, the church is set back from the street surrounded by simple planted gardens and is adjoined by the Glebe to the south.	
52	Hollymount Bridge, Main Street, Hollymount	Triple span rock faced limestone ashlar road bridge c. 1850 spanning the River Robe.	











No	Address	Description	Photograph
53	Bloomfield House, Bloomfield Robeen	Former five bay three storey over raised basement country house c. 1880, the building was sold in 1924 and partially demolished and a modern rendered house constructed to the rear, many of the extensive out buildings survive but are in a state of disrepair.	Photograph Unavailable
54	Cloon-macormick House, Cloon-macormick Holly-mount	Former Country House now demolished with foundations and carved balustrade remaining. 19 <sup>th</sup> century cast iron glass house in a poor state of repair and a range of stone out buildings.	
55	St. Joseph's RC Church, Main Street, Ballindine	Free standing Cruciform Plan rendered Church c. 1850, the Church is set back from the street with an early Grave yard to south and to the east fronting onto the street and bounded by a rubble stone wall.	
56	St. Colmans RC Church, Dalton Street, Clare-morris	Free standing Cruciform Plan, rusticated limestone Gothic revival Basilica c. 1906, designed by Doolin and Butler, the site is bounded to the east by original cast iron railings resting on a rusticated stone plinth wall with square profile rusticated stone gate piers, the remainder of the site is bounded by 20 <sup>th</sup> century concrete block wall.	





No	Address	Description	Photograph
57	Clare-morris Railway Station, Station Street, Clare-morris	Detached six bay single storey purpose built rusticated squared limestone rubble railway station c. 1860, to the west of the station are the four platforms with a 20 <sup>th</sup> century timber flat roofed shelter accessed by an early 20 <sup>th</sup> metal fly-over staircase to the north is the original two bay two storey timber signal box.	
58	Brookhill House, Brookhill, Clare-morris	Detached three bay two storey baronial style country house originally constructed c. 1700 with a later wing added in 1790, the current façade dates to 1845. The house is set back from the street within its own substantial grounds accessed by a long avenue to the north with stone buildings located to the south west.	
59	Ballyglass House, Ballyglass, Clare-morris	Detached four bay single storey rendered house with attic storey c. 1800, rubble stone wall with metal gates enclosing court yard to rear with rubble stone out buildings.	
60	Clon-agashel House, Cloonark, Ballinrobe	Detached five bay two storey to front, three storey to rear c. 1750, round headed Gibbsian door surround with original fan light. Set within extensive grounds including a medieval tower house. Formally a country house now used as clubhouse for Ballinrobe golf club.	





No	Address	Description	Photograph
61	Liskilleen House, Liskilleen, Ballygarries	Detached L-plan three bay two storey rendered house c. 1850, the house is set within its own grounds, having a planted avenue of trees to the front and stone out buildings to the north and north west.	
62	Cloonee House, Rocksborough, Ballinrobe	Detached five bay two storey c. 1760, the house has planted gardens to the west overlooking Lough Mask and a walled garden to the north, to the east are three blocks of stone out buildings round a gravel court yard including one three storey castellated tower to the south.	
63	Springvale Mill, Creagh Road, Ballinrobe	Detached four bay three storey limestone former mill building c. 1850, single storey rubble stone out building to south and two bay two storey former mill building to east retaining timber water wheel now converted to a dwelling.	
64	Curramore House, Curramore Ballinrobe	Detached three bay two storey limestone house rising to three storey to rear having a rendered three storey stair tower to south. The grounds are entered into through a substantial gateway having a stone gate lodge to the west and a series of 20 <sup>th</sup> century dwellings have been constructed to either side of the drive way.	



No	Address	Description	Photograph
65	Creagh House, Creagh Road, Creagh Demesne, Ballinrobe	Large detached five bay two-three-storey house c. 1875, the building is set within a substantial demesne largely to pasture with some mid and late 20 <sup>th</sup> century dwellings constructed alongside the driveway.	
66	Bank of Ireland, Main Street, Ballinrobe	Detached four bay two storey rendered purpose built bank c. 1865.	
67	James Crosby, Main Street, Ballinrobe	Terraced five bay two storey rendered house c. 1830, street fronted building located within a terrace of early 19 <sup>th</sup> century buildings.	
68	The Allied Irish Bank, Main Street, Ballinrobe	Apparently an early two storey rendered house set back from the street with a three bay single storey banking hall built c. 1865 in its front site.	

No	Address	Description	Photograph
69	Valkenburg Hotel, Main Street, Ballinrobe	End of terrace five bay three storey limestone faced building c. 1820, encasing a Gibbsian door case.	
70	Teresa Mullins, Main Street, Ballinrobe	Terraced four bay three storey with dormer attic storey rendered house c. 1900 with plain glass fan light.	
71	Credit Union, Main Street, Ballinrobe	Terraced two bay three storey stone building built in 1851, having two shallow elliptical archways over the ground floor windows/doors.	
72	Peter Hughes, Main Street, Ballinrobe	Terraced one bay three storey, stone building built in 1851.	





No	Address	Description	Photograph
73	St. Mary's Curate's House, Main Street, Ballinrobe	Detached three bay two storeys rendered Curates house, c. 1930. The house is located within the grounds of St. Mary's RC Church.	
74	St. Mary's Parochial House, Main Street, Ballinrobe	Detached three bay storey rendered Parochial House c. 1878. Set back for the main road within the grounds of St. Mary's RC Church.	
75	St. Mary's RC Church, Main Street, Ballinrobe	Detached Cruciform plan gable-fronted limestone RC French Gothic Basilica, dating from 1863, on an east-west orientation having later modifications to include the square profile tower. Set within own grounds with the Parochial and Curates House to the east.	
76	Cranmore House, Bow Gate Street, Ballinrobe	Detached five bay two storey over basement Roman cement rendered house, dating to 1838 in a derelict condition. Set within own substantial grounds.	





No	Address	Description	Photograph
77	Ballinrobe Public Library, Off Main Street/ Church Lane, Ballinrobe	Detached three bay single cell former Church of Ireland Church, c. 1840. Set back from the main road within own grounds.	
78	Stone House Main Street, Ballinrobe	Terraced eight bay three-storey cu limestone building c. 1835. Street fronted building opening onto concrete pavement.	
79	Market House, Main Street, Ballinrobe	Semi-detached five bay two storey lime mortar rendered Market House, c. 1775. Rounded headed arch door opening one at each end encasing timber panelled doors.	
80	Kenny's Mill complex, Bridge Street, Ballinrobe	Attached multiple bay six and seven storey rendered rubble stone industrial mill structure. C. 1800 on an L-shaped plan.	










No	Address	Description	Photograph
81	Ballinrobe House, High Street, Ballinrobe	Detached seven bay two storey over concealed rendered house, c. 1790. Large industrial mill complex to the rear of the site. Set back from street with the front site bound by wrought iron railings.	
82	St. Colman's National School, Corn Market, Ballinrobe	Detached seven bay two storey rendered school building c. 1875.	
83	Ulster Bank, Glebe Street, Ballinrobe	Corner sited four bay, three storey over concealed basement cut limestone banking house c. 1895.	
84	Hilltop Bar/ Art O'Neills Pub, Bridge Street, Ballinrobe	Corner sited end of terrace three bay three storey rendered building, built c. 1800, now divided between two licensed premises having a centrally located round-headed arched door opening encasing a Gibbsian door case.	







No	Address	Description	Photograph
85	J.J. Hession, Bridge Street, Ballinrobe	Terraced three bay two storey rendered building built c. 1800, having a centrally located round-headed arched door.	 A photograph of a two-story terraced building with white rendering and blue-painted window frames and doors. The central entrance features a round-headed arch. Signs above the windows and doors read 'J.J. HESSION'.
86	Attached Stone House, High Street, Ballinrobe	Attached five bay two storey over basement rendered house, built c. 1790.	 A photograph of a large, multi-story stone building with a complex roofline, including a prominent gable and a smaller section with a chimney. The building is surrounded by some greenery.
87	Convent of the Sisters of Mercy, Convent Road, Ballinrobe	Detached thirteen bay two storey over basement rendered convent building, c. 1851.	 A photograph of a long, two-story white building with multiple windows and a central entrance, situated behind a green lawn.
88	Old RC Church, Castlebar Road, Ballinrobe	Free standing cruciform-plan rubble stone Church, c. 1830 set in churchyard having a two bay nave with single bay transepts.	 A photograph of a small, dark stone church with a cruciform plan, featuring a prominent archway and a tall, narrow tower. It is set within a churchyard with a low wall and gate.




No	Address	Description	Photograph
89	Former Work-house, Ballinrobe	Detached five bay two-storey limestone building, built 1841, as a administration block of the workhouse.	
90	Annies Bridge, Annies, Ballygarries	Triple span rock faced limestone ashlar road bridge, c. 1850, spanning a watercourse running to Lough Conn.	
91	Carrownacon House, Carrownacon, Ballyglass	Detached five bay two storey over raised basement rendered house c. 1750.	
92	Cappagh House, Cappagh South, Claremorris	Detached three bay two storey over raised basement c. 1770. The house is set back from the street within its own grounds.	


No	Address	Description	Photograph
93	Partry House, Partry Demesne, Partry	Five bay two storey rendered Country House, founded 1679, with addition constructed during 18 <sup>th</sup> and 19 <sup>th</sup> centuries.	
94	Partry RC Church, Main Street, Partry	Free-standing single cell rusticated Gothic Revival RC Church, c. 1880.	
95	Srah Bridge, Srah, Tourmakeady	Double span uncoursed rubble stone hump back road bridge c. 1850.	
96	Former Tourmakeady Post Office, Main Road, Tourmakeady	Detached six bay two-storey former Post Office c. 1850. The side elevation has a shop front located at ground floor level.	





No	Address	Description	Photograph
97	The Glensaul Bridge, Main Street, Tour-makeady	Single arched squared hump back road bridge c. 1850. Spanning Glensaul River constructed of reddish stone with lime.	
98	Tour-makeady RC Church, Main Street, Tour-makeady West	Free-standing cruciform-plan rendered Church c. 1890. Set back from the street surrounded on all sides by a graveyard.	Photograph Unavailable
99	Drimbaun House, Cappagh-duff East, Tour-makeady	Detached three bay single storey over basement squared uncoursed limestone house, c. 1800. Set back from the Main Road within substantial grounds overlooking Lough Mask.	
100	The Heath, Ballyglass Road, Ballyglass	Detached west facing four bay two storey over raised basement former Country House c. 1820. Now in a derelict and over run state.	






No	Address	Description	Photograph
101	Louis burgh RC Church, Lord Street, Cloon-carrabaun, Louis-burgh	Cruciform-plan limestone ashlar Gothic revival Church, c. 1900. Set within its own grounds.	
102	Tully Lodge, Tully, Louis-burgh	Detached three bay two storey rendered house c. 1807. To the south are the remains of an old stone flax and corn mill.	
103	Bellakip Bridge, Main Road, Callacoon, Louis burgh	Double arched limestone road bridge c. 1850 spanning a tributary of the Bunowen River.	
104	Clapper Bridge, The Colony, Killeen, Roonagh/ Cross	Long limestone rubble foot bridge c. 1850. Spanning the Ford of two tributaries of the Bunleemshough River having square headed openings.	





No	Address	Description	Photograph
105	Former Convent Retreat, Falduff, Killsallagh	Detached five bay two storey, rendered former retreat house c. 1920. Set in its own grounds with modern concrete outbuildings.	
106	Belclare Lodge, Belclare, Killa-dangan	Detached three bay two storey rendered house c. 1830. The south facing house overlooking Clew Bay. Is set back from the Main Road within its own grounds.	Photograph Unavailable
107	Prospect House, at the foot of Croagh Patrick, Fahburren, Killagh-dangan	Detached former three bay two storey rendered house c. 1800 an L-plan range of outbuildings to the rear.	
108	Shivdella House, Belclare, Killa-dangan	Detached three bay two storey rendered house c. 1830, set back from the main road within its own planted grounds with stone out buildings arranged around a courtyard.	





No	Address	Description	Photograph
109	Carrow-baun House, Medlicott Street, Newport	Detached four bay two storey L-plan rendered house c. 1900, set back from street within its own over grown gardens.	
110	Anglers Rest Public House, New Bridge Street, Newport	Detached three bay two-storey ashlar granite building c. 1810, having a late 19 <sup>th</sup> century timber shop front on the ground floor.	
111	Newport Bridge, Westport Road, Newport	Triple span rusticated limestone ashlar road bridge c. 1850, spanning the Newport River.	
112	Former Railway Bridge, Medlicott Street, Newport	Seven span squared red sandstone rubble road bridge c. 1892 with limestone detailing spanning Newport River. Formally carrying the Achill branch of the Midland Great Western Railway line now serving as a foot bridge.	





No	Address	Description	Photograph
113	Newport Oratory, Former Train Station, Station Road, Newport	The Oratory is a three bay single storey squared snecked granite former goods store serving Newport, Station c. 1890. The former station building is a five bay single storey squared snecked granite building c. 1890.	
114	Former Presbyterian Church/ Former Secondary School, Castlebar Street, Barrack Hill, Newport	Free-standing gable fronted stone ashlar, former Presbyterian meeting house in the Gothic style, later a co-education secondary school and parish hall c. 1856.	
115	Derrydeva House, Medlicott Street, Newport	Detached three bay two storey to front and three storey to rear rendered former rectory house c. 1820. Remains of former chapel to the east.	
116	Burris-hoole Bridge, Carrow-keel, Newport	Seven arched rubble stone road bridge c. 1820, spanning the southern end of Furnace Lough.	







No	Address	Description	Photograph
117	Ardagh Lodge, Ardagh, Newport	Detached four bay two storey painted rendered house c. 1790. To the south are original stone out building in a state of disrepair.	
118	Rossyvera House, Rossyvera Newport	Detached six bay three-storey red granite ashlar house c. 1830. Contained within its own demesne is the late medieval tower house, rock fleet or Camalahowley Castle originally the home of Graine Uaile and Grace O'Malley	
119	Rockfleet Lodge, Rockfleet, Mulranny	Detached five bay two storey house c. 1860, house is set back from the main road with a small front garden.	Photograph Unavailable
120	Former Clew Bay Hotel, Rockfleet, Mulranny	Detached four bay two storey rendered house c. 1850. The front elevation opens onto planted gardens overlooking Clew Bay. The rear opens onto stone out buildings.	





No	Address	Description	Photograph
121	Great Southern Hotel, Mulranny	Detached thirteen bay two storey with dormer attic storey rendered former purpose built hotel complex c. 1890. Prominent location overlooking Clew Bay.	
122	St Patrick's RC Church, Mulranny	Free standing single cell gable fronted RC Church in the Hiberno-Romanesque style c. 1904. The Church is set back from the street having a connecting gate with a Parochial House to west.	
123	Treanlaur Lodge, Treanlaur, Newport	Detached six bay two storey wet dash rendered former hunting Lodge c. 1820. Set back from the main road within its own grounds overlooking Lough Feagh.	
124	Srahmore Lodge, derry-brock, Newport	Detached two bay two-storey gable fronted sandstone and limestone former fishing lodge c 1835.	

No	Address	Description	Photograph
125	Achiil Sound RC Church, Achill Sound	Free standing single cell sandstone Church c. 1900. The Church is set back from the road and is bounded by a coarse sandstone rubble wall.	
126	Hawthorne Lodge, Breaghwy	Detached five bay two storey over raised basement rendered house c. 1750, with a Gibbsian stone door. Set back from the main road within its own landscaped gardens.	
127	Fisher Hill House, Carrow Nurlaur, Breaghwy	Detached three bay two storey rendered house c. 1820. Set back from the main road within substantial grounds.	
128	Moyhena Bridge, Moyhena, Turlough	Five arched under uncoursed roughly dressed stone humpback road bridge c. 1850, spanning the Manulla river.	





No	Address	Description	Photograph
129	Straide RC Church, Straide	Free-standing single cell rusticated limestone gable fronted Gothic revival c. 1890. The Church adjoins former monastic site with a 12 <sup>th</sup> century Abbey and a later building now in use as a museum.	
130	Straide Bridge, Straide	Triple span arched uncoarsed rubble stone humpback road bridge c. 1850. Spanning Straide River constructed of limestone.	
131	Bohola RC Church, Took-ananagh, Bohola	Free standing cruciform-plan granite RC Basilica in the Gothic revival style c. 1870. The Church is set back from the street in its own partially planted site.	
132	Barley Hill House, Barley Hill, Bohola	Detached five bay two storey over raised basement lime rendered house c. 1745. Set back from the main road within its own grounds	











No	Address	Description	Photograph
133	Rathslevin House, Rath-slevin, Bohola	Detached four bay single storey wet dash rendered former lodge c. 1810.	 A photograph of a small, single-story detached house with a grey gabled roof and white walls. The house is surrounded by a green lawn and some shrubbery.
134	St Louis Convent, Chapel Street, Kiltimagh	Detached eleven bay two storey over raised basement with dormer attic storey, wet dashed rendered Convent building c. 1880.	 A photograph of a large, multi-story building with a grey facade and a central tower. The building is surrounded by a green lawn and some trees.
135	St Aidens RC Church, Main Street, Kiltimagh	Free-standing cruciform-plan gabled fronted Gothic revival rendered Basilica Church c. 1890 by W.H. Byrne. The former parochial house is located to the east.	 A photograph of a Gothic Revival style church with a stone facade, a central tower, and a gabled roof. The church is surrounded by a green lawn and some trees.
136	Bank of Ireland, Main Street, Kiltimagh	Detached four bay three storey over concealed basement red brick and limestone dressed purpose built bank c. 1900.	 A photograph of a three-story building with a red brick and limestone facade. The building is surrounded by a green lawn and some trees.




No	Address	Description	Photograph
137	Allied Irish Bank, Main Street, Kiltimagh	Detached five bay two storey over concealed basement rendered purpose built bank, c. 1910.	
138	Kiltimagh Station, off George's Street, Kiltimagh	Detached five bay two storey L-plan wet dash rendered former Railway Station c. 1880, now converted to a domestic dwelling. Set back from a main road the building fronts onto a railway platform.	
139	Ballinamore House, Ballinamore, Kiltimagh	Detached five bay two storey over raised basement wet dash rendered house c. 1760. Now used as a nursing home.	
140	Bridge-mount, Lecarrow, Belcarra	Detached three bay two storey over raised concealed basement L-plan rendered house c. 1820. Has stone and rendered out building to the rear.	







No	Address	Description	Photograph
141	Ballinafad House, Ballinafad, Belcarra	Detached five bay two storey over raised basement rendered former agricultural college c. 1827. Extended to eleven bay c. 1908. Original stone out buildings visible to the north east.	
142	Clongee House, Clongee, Foxford	Detached five bay three storey rendered house with the earliest sections possibly dating to early 1700, later extended in the 18 <sup>th</sup> and 19 <sup>th</sup> centuries.	
143	Foxford Church of Ireland, Foxford	Free-standing T-shaped rendered Church c. 1815, the Church is set back from the street and bounded by and uncoarsed rubble wall.	
144	St Mary's Convent Chapel, Market Street, Foxford	Detached double-height cruciform-plan rendered former convent building c. 1870.	





No	Address	Description	Photograph
145	St. Mary & Michael RC Church, Chapel Road, Foxford	Free standing cruciform-plan red granite RC Gothic hall church with limestone detailing, c. 1879	
146	Foxford Bridge, Bridge Street, Foxford	Seven arched rubble stone humped road bridge c. 1820. Spanning the River Moy.	
147	Mount Falcon, Ballinaghlish, Knockmore	Detached six bay two storey with attic storey rusticated ashlar building, c. 1875.	
148	Barnfield House, Croy, Knockmore	Detached three bay two storey wet dash rendered house c. 1850. Set back from the main road within extensive grounds.	

No	Address	Description	Photograph
149	Pontoon Lodge, Pontoon.	Detached three bay two storey over granite ashlar house, c. 1850. Having an attractive 19 <sup>th</sup> century timber framed conservatory running the length of the front elevation.	
150	House (A) Pontoon	Detached three bay two storey over granite ashlar house, c. 1850, having a centrally located entrance door surround encasing a timber battened door.	
151	Enniscoe House, Prospect, Cross-molina	Detached seven bay two storey over basement rendered house, c. 1780. To the rear is an extensive series of stone outbuildings with varying uses.	
152	St. Tiernan's RC Church, Chapel Street Cross-molina	Free-standing cruciform plan, double height Gothic Revival barn style rendered church, c. 1860.	





No	Address	Description	Photograph
153	Cross-molina Church of Ireland, Cross-molina	Free-standing four bay single cell rendered church, c. 1810. On an east-west orientation having a square profile bell tower located to the west end	Photograph Unavailable
154	Knock-glass House, Cross-molina	Detached five bay two storey rendered and painted house, c. 1820. Having a centrally located entrance.	
155	Owenmore House, Correens, Cross-molina	Detached five bay two storey over raised basement rendered house, c. 1825. Having a centrally located Doric entrance porch accessed by a flight of stone steps.	
156	Glenmore House, Cross-molina	Detached three bay two storey over concealed basement limestone rubble house, c. 1840. To the rear there is a range of rubble stone out buildings arranged in an L-plan.	











No	Address	Description	Photograph
157	Killala House, Killala	Detached three bay two storey Over concealed basement, c. 1890.	
158	Killala Lodge, Killala	Detached three bay two storey over basement rendered house, c. 1800.	
159	Lavelle Pharmacy Ltd, Church Street, Killala	End of terrace single bay two storey having a dormer attic storey lime rendered building, c. 1790. Forms part of a pair with the house to the east, fronting onto Church Street.	
160	House (A), Market Street Killala	Detached three bay two storey rendered L-plan house, c. 1840.	





No	Address	Description	Photograph
161	Former Coast Guard Station, Ross, Killala	Detached six bay single storey rendered building, c. 1800.	
162	Palmerstown House, Killala	Detached three bay two storey rendered house, c. 1800. The house is set within its own substantial wooded grounds.	
163	Charlestown RC Church, Charlestown	Free standing six bay double height gable fronted Roman Catholic Basilica c. 1860. The sacristy is located to the northern side elevation having a single-span pitched roof.	
164	Rossbeg Villa, Rossbeg, Westport	Detached four bay two storey rendered house, c. 1820. Set back from the main road within own grounds accessed from the southwest with a range of single storey out buildings to the west in a very poor state of repair.	






No	Address	Description	Photograph
165	Marine Villa, Rossbeg, Westport	Detached three bay two storey rendered and painted house, c. 1750. Set back from the main road within own grounds accessed from south east through square profile gate piers surmounted by a very fine carved stone acorn finial and having an elaborate cast iron entrance gate.	
166	Seapoint House, Rossbeg, Westport	Detached five bay two storey rendered house, c. 1845. Having been reoriented to the west and extended to the north in the style of the original.	
167	Rossmailley House, Rossmailley, Westport	Detached U-plan four bay two storey rendered and painted house, c. 1840. Over looking Clew Bay.	
168	Trafalgar Lodge, Streamstown, Westport	Detached three bay two storey wet dash rendered villa, c. 1840. Having a centrally located entrance with a segmental headed arched opening encasing a timber panelled door with fanlight.	

No	Address	Description	Photograph
169	Clareville, Rossmailley, Westport	Detached three bay single storey L-plan rendered and painted, c. 1810.	
170	Money-bridge, Money, Westport	Six arched coursed roughly dressed rubble stone hump back road bridge, c. 1850. Spanning the Moyour River.	
171	Milcum House, Streamstown, Newport	Detached five bay two storey with attic storey rendered house, c. 1750.	
172	Newport House, Newport	Detached nine bay two storey rendered former country house, c. 1810. Now converted to a first class hotel.	





No	Address	Description	Photograph
173	Footbridge over the River Moy, Cloon-gullaun, Swinford	Reinforced concrete footbridge, c 1895, spanning the Moy River, constructed of concrete with cast iron handrails.	
174	Former Railway Station, Swinford	Detached three bay wet dash rendered former railway station c. 1870 now converted to residential accommodation.	
175	The Town Hall, Chapel Street, Swinford	Detached three bay two storey former Town Hall c. 1850.	
176	Former Fever Hospital, Back Street, Swinford	Detached five bay two storey squared limestone former fever hospital c. 1851. The building is set back from the road within its own grounds and the district hospital is located to the south.	




No	Address	Description	Photograph
177	Former Rail Bridge, Main Street, Swinford	Double span squared rock faced granite road bridge c. 1892, with red brick detailing to the arches and spanning the northern end of Main Street.	
178	Bank of Ireland, Main Street, Swinford	Detached three bay three storey over concealed basement wet dash rendered purpose built bank c. 1900.	
179	Allied Irish Bank, Main Street, Swinford	Detached three bay two storey over concealed basement red brick purpose built bank c. 1900,	
180	St Patrick's RC Church, Main Street, Ballyhaunis	Free-standing cruciform-plan rusticated limestone Gothic revival basilica c. 1905. Designed by Doolin and Butler.	











No	Address	Description	Photograph
181	Former St. Joseph's Convent, Abbey-quarter, Ballyhaunis	A well designed Victorian structure typical of religious houses of its time, c. 1880. Detached seven-bay, two-storey with dormer L-plan purpose built convent.	Photograph Unavailable
182	St Marys Abbey Chapel, Friars-ground, Ballyhaunis	Free-standing double gable fronted double height rendered chapel c. 1340 completed c. 1450 and refurbished c. 1850.	
183	Ulster Bank, Bridge Street, Abbey-quarter, Ballyhaunis	Large detached four bay two storey, with a dormer attic storey rendered Bank building c. 1880. A number of outbuildings to the rear.	
184	Coolcran Cottage, Coolcran, Ballina	Detached five bay single storey cottage c. 1830. The building is set within its own extensive grounds encompassing thirty acres.	





No	Address	Description	Photograph
185	Knocks-barret, Knocks-baret, Ballina	Detached three bay two storey rendered house c. 1860. The building is set within its own substantial grounds with its own-planted gardens on all sides and a range of out buildings to the north.	
186	Crofton Park, Cloonan, Ballina	Detached T-plan eight bay two storey lime-rendered house, c. 1730 having a two storey return and a single storey late 20 <sup>th</sup> extension to the south east.	
187	Carn House, Carn, Ballycastle	Detached three bay two storey L-plan rendered house, having limestone detailing c. 1850. Set within its own farmland, to the north bounded by former stables and out buildings.	
188	Castle Lackin, Castle Lacken Demesne, Ballycastle	Former large three bay two storey rendered rubble stone country house, c. 1800, now in ruins retaining only the former garden elevation, western wing and out buildings.	

No	Address	Description	Photograph
189	Stella Maris Hotel, Killarduff, Ballycastle	Detached one bay two storey rendered hotel building with stone detailing, c. 1870, formerly a Coastguard Station overlooking Bunatrahair Bay.	 A long, white, two-story building with a blue roof and several chimneys, situated on a grassy area overlooking the sea.
190	Carramore House, Carrowmore, Ballycastle	Detached three bay two storey rendered house, c. 1810, incorporating an 18 <sup>th</sup> century dwelling.	 A two-story stone house with a gabled roof, partially covered in ivy, and a red car parked in front.
191	Tallagh House, Tallagh, Belmullet	Detached former three bay two storey rendered house c. 1820, refurbished and enlarged to a five bay house c. 1840.	 A large, two-story stone house with a gabled roof, situated in a rural landscape with a body of water in the foreground.
192	Binghamstown House, Binghamstown, Belmullet	Detached L-plan five bay two storey rendered house c. 1796, enlarged and refurbished c. 1825. The house is set back from the road and located within its own grounds.	 A large, two-story stone house with a gabled roof, situated on a grassy area next to a road.





No	Address	Description	Photograph
193	Carn House, Carn, Belmullet	Detached five bay two storey rendered T-plan house c. 1850, extensively refurbished c. 1925 a walled courtyard and early rendered out buildings to the north west.	
194	Former Roman Catholic Church, Tallagh, Belmullet	Free-standing single cell single height vernacular Gothic design barn church, c. 1820.	
195	Ballyglass Light-house, Ballyglass	Detached enclosed lighthouse complex, c. 1820. The complex is enclosed within a large walled site with the light tower centrally placed on an alignment with the entrance gates and the light keeper's cottage located to the west.	
196	Blacksod Point Light-house, Blacksod, Belmullet	Detached three bay single storey granite ashlar lighthouse, c. 1850, having granite detailing and a projecting centrally placed two storey tower with battered walls. To the rear is a helicopter landing space.	





No	Address	Description	Photograph
197	Blacksod Garda Station, Nos. 1-5, Terraced Houses, Blacksod, Belmullet	Detached ten bay two storey rendered former coastguard station with stone detailing, c. 1860. To the rear three original storage sheds standing perpendicular to the main building.	
198	Former Irish Lights Dwellings, Blacksod, Belmullet	Detached terrace of four originally three bay two storey rendered houses with yellow brick detailing, c. 1860.	
199	Church of Ireland, High Street, Belmullet	Free standing single cell Gothic design granite ashlar barn church, c.1840. Sited on an east west orientation, having limestone detailing.	
200	The Valley House, Tonatan-vally, Achill	Detached four bay two storey with attic storey rendered and painted former country house c. 1900, now converted to a youth hostel. The building is set back from the main road in its own substantial grounds.	











No	Address	Description	Photograph
201	The Deserted Village, Achill Island		Photograph Unavailable
202	St Thomas's Church of Ireland, Doogort, Achill	Free-standing gable fronted coursed rubble stone church of Ireland Church c. 1855.	
203	Former Coast-guard Station, Bull's Mouth, Achill Island	Detached ten-bay two-storey rendered former coastguard station with stone detailing, c.1860, originally built as a series of six individual dwellings with a projecting watch-tower to the east.	Photograph Unavailable
204	Delphi Lodge, Tawnyin-lough, Louisburgh	Detached five bay two storey wet dash rendered former hunting and fishing lodge c. 1845. The building is set within extensive woodland at the base of Ben Gorum Fin Lough to the west.	




No	Address	Description	Photograph
205	Kilrush House, Kilrush, Hollymount	detached west facing five bay two storey former country house c. 1800, house is set back from the main road with pasture to the front, with twentieth century farm buildings to the rear, with a lane way to the north and bounded by rubble stone walls.	
0206	Old Hollymount Station  Roundfort	Six bay, L-shaped cut-stone former railway station having a two storey section adjoined by a single storey section. The building has been converted for residential use.	
0207	Water Tower  Swinford (former) Railway Station	Square plan water tower located in close proximity to the former railway station. The structure was built with machine cut granite blocks and has a square metal water tank above. ca. 1940	
0208	The Courthouse  Swinford	Detached rectangular 5 bay 2 storey structure. Retains its six over six timber sash windows and boasts a slated hipped roof. A rectangular recessed panel separates the two door openings on the ground floor and emphasises the vertical thrust of the building in its dominant corner position on the streetscape. This building ca 1922 is of regional architectural significance.	

No	Address	Description	Photograph
0209	Brabazon Burial Vault  Kilconduff Cemetery Swinford	Burial vault having a render finish. There are two plaques located to the front of the vault which detail the burial history of the structure, ca. 1840	
0210	Railway Bridge  Aclare Rd. Swinford	Railway bridge c.1893 having a cut-limestone finish and two circular red-brick arches.	
0211	The Goods Store  Swinford (former) Railway Station Swinford	Rectangular shaped structure located in close proximity to the railway station c.1900 having cut-stone walls and red-brick surrounds to all door openings. The structure, which is disused was formerly in use as a Goods store.	
0212	Light House  Ballycurrin Demesne	Circular rubble stone lighthouse of a high aesthetical quality c1772, located within the confines of the Ballycurrin Demesne on the shores of Lough Corrib.	





No	Address	Description	Photograph
0213	Cahernacoole Church  The Neale	Rectangular shaped rubble stone church c.1778 located in graveyard and having a turret to one end. The church has lost its roof and is no longer in use. The tower was probably added at a later stage.	
0214	Lough Mask House  Lough Mask	Three bay two storey over basement country house c.1780 having a projecting central bay front. The house is of a square plan form and is set within its own significant estate. There are the remains of a large tower or castle to the rear of the house.	
0215	Pat Randall's Bridge  Capparanny Castlebar	Single span bridge having a cut-stone arch and a rubble stone parapet. The parapet to one side of the bridge has been replaced with a recent steel railing. C. 1880	
0216	Railway Bridge  Swinford	Railway bridge c.1893 having a cut-limestone finish and two circular red-brick arches.	

No	Address	Description	Photograph
0217	Reservoir Balla	Hexagon shaped water tower c.1900 constructed in concrete section and having small rectangular shaped windows. The structure has an enclosed concrete water tower above.	
0218	Glenanean Bridge Mulranny	Impressive single span cut-stone bridge having a pointed arched span c.1890.	
0219	Old Bridge Clydagh	Single span 'packhorse' bridge c.1750 having a high humped cut stone arch and rubble stone parapet (possibly a later addition).	
0220	Humpback Bridge Capparanagh Castlebar	Single span 'packhorse' bridge c.1750 having a high humped cut stone arch and rubble stone parapet (possibly a later addition).	










No	Address	Description	Photograph
0221	Glore Mill Kiltimagh	Complex of mill structure c.1894 contained two recently refurbished three storey structures and a three storey disused structure.	
0222	Rockfleet Castle Rockfleet Newport	Square plan tower house c.1500. This type of structure is one of the early small tower houses common in the east of the country in the 15 <sup>th</sup> century.	
0223	Holywell House Ballyhaunis	Three bay two storey over basement Georgian farmhouse c.1790 currently undergoing restoration.	
0224	Raigh pier Raigh Newport	Cut stone pier located in a most picturesque environment c.1830.	







No	Address	Description	Photograph
0225	St Catherine's Church  Louisburgh	Rectangular shaped church c.1850 having a tower to one end and a recent extension to the other. The walls to the church have a pebble dash and rendered finish with alternating painted cut stone quoins to the corners.	
0226	Heathfield House  Ballycastle	Rectangular single fronted gabled house c.1780 with floating pediment partially obscured by a 19 <sup>th</sup> century entrance tower.	
0227	Turin Gate Lodge  Kilmaine	Single bay single storey square-plan gate lodge c.1820 having plain lime-washed rendered walls, single span double pitched natural slate gabled roof with overhanging section supported by four timber beams to the front of the lodge.	
0228	Castlemagarrett  Castlemagarrett Claremorris	Castlemaganrett c.1811 is set in an estate of 125 acres which runs along the River Robe. The estate boasts extensive outhouses, courtyard, garages, harness rooms, a sawmill, granary, milkhouse, icehouse, gate lodge, traces of a watermill that would have pumped water to the castle, a 5 span bridge with weirs on a river famous for trout	

No	Address	Description	Photograph
0229	Lighthouse, Clare Island	Circular shaped lighthouse c.1818 (no longer in use) set in a most scenic and rugged setting. The lighthouse, which is two storeys high, has plain rendered walls with a circular glass panelled dome headed top. This area has an exposed circular balcony with a metal protective railing. The lighthouse is adjoined to a complex of associated structures which are employed in a residential capacity.	
0230	Henry House, Charlestown	Two storey three bay semi detached townhouse c.1846 which forms part of a gateway into Charlestown.	
0231	Turlough Lodge, Turlough	Three bay two storey house c.1790. The steep gabled roof is now roofless with the chimneys in the gables. The small windows are each to the side of the stacks in the attic floor.	
0232	Thatch Cottage, Tawnyna-meoltoge Westport	Four bay single storey lime-washed thatch cottage c.1830 having two single bay extensions to the side. The cottage has a gabled single span double pitched thatch roof with a single rendered chimneystack. There are some dry rubble stone outbuildings located in close proximity to the cottage. The cottage is situated in a most picturesque location at the foot of a steep hill.	

No	Address	Description	Photograph
0233	Water-mill, Tully, Louisburgh	Derelict and overgrown former watermill c.1800 constructed of dry rubble stone. The structure, which is roofless, is located in a very scenic area.	
0234	Cranmore House Gate Lodge Bowgate Street, Ballinrobe	The gate lodge is an attractive single storey three bay structure having a single section gable front. The central section is flanked by single bay flat roof sections with timber doors.	
0235	Solicitors Bowgate Street, Ballinrobe	Four bay two storey terraced townhouse with two addition dormer openings to roof level. The structure has a fine cut-stone doorcase and retains timber sash windows to its historic fenestration.	
0236	Fitzpatricks Public House Main Street, Ballinrobe	Two bay terraced townhouse having expansive shopfront to ground floor. The roof to the structure has been replaced in the recent past. The structure retains timber sash windows.	
0237	Credit Union Main Street, Ballinrobe	Eight bay, three storey ashlar cut-stone townhouse c.1850 having a large round-headed carriageway with cut-stone surrounds. There is an attractive pedestrian doorway flanking the carriageway. This opening has cut-stone block and start surrounds	

No	Address	Description	Photograph
0238	Treacy's Pharmacy Main Street, Ballinrobe	Large four bay townhouse c.1820, formerly two separate structures. A large timber shopfront dominates the ground floor front façade. A two bay former section has been introduced to the roof. The structure has large shouldered chimneystacks and retains its historic fenestration to the front façade. Replacement u-pvc frames have been installed	
0239	Military Barracks Bridge Street, Ballinrobe	Former Military Barracks now in ruins and overgrown. The entrance is an unusual feature having radial laid voussoirs.	
0240	Ballinrobe Abbey Abbey Street, Ballinrobe	Abbey located on Abbey Road having recently been conserved. The original layout to the structure is clearly visible with one of the stone cut gables still intact.	
0241	Weigh Bridge CornmarketBallinrobe	The former weigh bridge at Cornmarket has retained much of its original character and is one of the few remaining weigh bridges in the county.	



No	Address	Description	Photograph
0242	Former Fever Hospital Kilmaine Road, Ballinrobe	Cut-stone five bay two storey former fever hospital c. 1880 having pointed arch semi-dormer windows to the first floor. The structure has a gable ended single span roof. There is a cut-stone string course dividing the ground and first floor with a further cut stone frieze over the pointed arched entrance door and flanking square-headed window openings.	
0243	Walsh's Abbey Street, Ballinrobe	Two bay, three storey townhouse c.1830 having an attractive early shopfront to the ground floor. The roof to the structure is gable ended having shouldered chimneystacks. The upper floors retain their historic window fenestration and have mould surrounds. The windows retain timber sash frames.	
0244	Buddy's Public House Bridge Street, Swinford	Two bay three storey townhouse c.1870 having an attractive shopfront to ground floor level. The painted timber shopfront is flanked by two round-headed door openings with early timber panelled doors. The lettering is modern and is attractive and simple. There is an usual window arrangement to the upper floors with u-pvc replacements installed. The windows have plaster mould surrounds.	
0245	Former Library and Mother and Baby Shop  Bridge Street, Swinford	Three bay three storey townhouse c.1850 having two separate shopfronts flanking the round-headed central doorway to the ground floor. The front elevation walls to the upper floors have a rough cast render finish and are framed with alternating quoins. The window openings have plaster mould surrounds with a plaster mould frieze course above the second floor openings. The first floor windows have round-head openings with a plain plaster frieze over the central opening. There are four large rendered chimneys to the roof.	



No	Address	Description	Photograph
0246	Padraic Horcan Public House  Main Street, Swinford	Three bay three storey townhouse c1870 having a modern timber framed shopfront to the ground floor. The front façade has a rough cast render finish with a plain render string course over the ground floor. The round-headed window openings to the upper floors and door opening to the ground floor have plaster mould surrounds. The structure appears to have been re-roofed c1950 and has modern red-brick chimney stacks.	
0247	Lounge bar Main street, Swinford	Two bay three storey townhouse c 1870 having a public house shopfront to the ground floor. The shopfront area has a plain render finish to the walls with a modern timber fascia above a large rectangular window opening. The wall finish to the upper floors is of plain render and is framed by alternating quoins. The window openings have plaster mould surrounds with replacement windows.	
0248	Glebe House  Main Street Swinford	Three bay two storey over basement Glebe house 1890 having a rough cast render finish to the external walls. The front façade is framed by quoins with a plain render string course above the ground floor window level and below the first floor window level. The roof is hipped with two rendered chimneys. The windows and round-headed door opening have plain plaster surrounds. The window openings retain attractive tripartite timber sashes.	

No	Address	Description	Photograph
0249	O'Hara's Bridge Street, Swinford	Two bay three storey townhouse c1890 having an early timber shopfront to the ground floor. The front façade has a plain render finish. The structure retains its historic window fenestration and timber sash window frames. There is a cast-iron guttering and down-pipe to the front façade. The roof has a slate finish.	
0250	Shopfront with four bay upper floors (located next door to O'Hara's) Bridge Street, Swinford	Four bay three storey townhouse c1880 having a fine early plaster mould shopfront. The walls to the upper floors have a rough cast render finish. The window openings are round-headed and have rendered reveals. Half of the openings have replacement u-pvc frames installed with the other half having timber sashes.	
0251	Building (Solicitors Office) Bridge Street, Swinford	Four bay three storey corner sited structure c1900 having a shopfront to the ground floor. The shopfront has plaster mould surrounds and a timber framed glass display either side of modern timber and glass double doors. The round-headed door opening and the square headed window openings have plaster mould surrounds with replacement u-pvc frames. The walls have a ruled and lined finish to the ground floor with a rough cast render to the first and second floor divided by a plain render frieze.	





No	Address	Description	Photograph
0252	Structures beside Courthouse Swinford	Two attached two bay cut-stone houses with red-brick window and door reveals c1900 located near Courthouse. The window openings have replacement timber framed or aluminium framed windows. The roof is a single span double pitched slate hipped roof with a single centrally located plain render chimney stack.	
0253	Building (beside School)  Station Road Swinford	Three bay two storey pebble dash building on Station Road c1870 having a rough dash render finish to the external walls with framing quoins. The window and door openings to the structure are round headed with plaster surrounds. There is a small balcony with early cast-iron protective railings to the first floor window located over the entrance door. The window openings retain timber sash frames in poor condition. The hipped slate roof has decorative timber eaves with rendered chimneys and cast-iron rainwater goods.	





No	Address	Description	Photograph
0254	D Philbin Shop  Market Street , Swinford	Two bay two storey building c1890 with a shop to ground floor. The shopfront has an attractive plain plaster fascia with simple attractive lettering. The entrance doorway to the shop has an early timber framed double panelled door with a clear glass overhead. The walls have a plain render finish. The first floor window openings retain timber sash window frames. The roof has a slate finish and has had a modern skylight inserted.	
0255	Library (former Col)  Dalton Street, Claremorris	Cut stone cruciform church c.1828 having a tower and spire fronting the footpath. The church has a natural slate roof, cast-iron rainwater goods, timber framed pointed arch windows and doors and pointed decorative limestone finials to the various gables. The church is contained within its own site. It is now in use as a library.	
0256	Former Post Office (Claremorris Kitchens)  Dalton Street, Claremorris	Single storey former Post Office c.1920 having round-headed window and door openings to the front façade. There are running mould plaster surrounds above the openings to the front façade with further running mould plaster to the parapet level. The structure retains its natural slate gabled roof. The roof contains a single rendered chimney to the rear.	
0257	Terraced House  Dalton Street, Claremorris	Three bay two storey end of terrace house c.1890 having bay windows flanking round-headed central entrance door. The structure retains its historic fenestration to the first floor, its original single span double pitched slate roof. The roof is gabled and has shouldered rendered chimneystacks.	



No	Address	Description	Photograph
0258	PJ Byrne's Public House  Main Street, Claremorris	Four bay, three storey building to Main Street c.1850 having an early public house shopfront to the ground floor. The structure retains its historic fenestration to the ground and first floor. The window openings have had replacement u-pvc frames installed. There are timber mould surrounds and string courses to the first floor front elevation to match the shopfront. The roof is a single span double pitched slate roof with rendered shouldered chimneystacks.	
0259	O'Brien's Public House  Main Street, Claremorris	Large corner sited building c.1860 having five bays to the front elevation and two bays to the side elevation with a dividing canted bay. The structure has an early large expansive shopfront to the ground floor. The historic window openings to the upper floors have retained their plaster mould surrounds.	
0260	Old Arch Bar  Main Street, Claremorris	Five bay two storey public house c.1890 having a timber shopfront to the ground floor. There is a round-headed carriageway flanking the shopfront. The window openings have plaster mould surrounds with replacement aluminium windows.	
0261	Kennedy's Public House  Main Street, Claremorris	Four bay former public house c 1890. The ground floor window fenestration has been altered c1930 with larger openings having been introduced. Two door openings to the ground floor level provide access to the residential section to the building with the central doorway providing access to the former public house.	



No	Address	Description	Photograph
0262	Town House  James Street, Claremorris	Fine corner sited late Victorian town house c.1890 having plain rendered walls. The structure is five bay to the front and three bay to the side elevation with a canted dividing bay. There are two projecting single bay sections to the first and second floors. The window openings have plaster mould surrounds. Many of the openings retain timber sash windows with other openings boarded up.	
0263	Killeen Public House  Ballinrobe Road, Claremorris	Three bay two storey public house c.1860 having an early timber shopfront. The first floor window openings have plaster mould surrounds with u-pvc replacement windows installed. The roof is single span double pitched with shouldered chimneystacks.	
0264	Bank of Ireland  Main Street, Claremorris	Fine six bay two storey bank c1880 having plaster surrounds to all front elevation window openings. The first floor window openings have timber sash frames installed with timber framed replacements installed to the ground floor. The walls are plain rendered with the single span double pitched roof having a slate finish.	
0265	Cloghan's House  Cloghans Beg Kilmaine	Early 18th century with 19th century alterations. The home of the Lewin family, it was occupied by General Arthur Lewin in the early 20th century.	

No	Address	Description	Photograph
0266	Milford House  Milford Kilmaine	Four bay two storey country house having a projecting central bay front. The house is set within its own significant estate. The windows are square headed and timber sash window frames. The entrance door is round headed. The opening is a timber door with clear glass side lights and a clear glass fan overhead. The house is served by a significant driveway with gate lodges at the entrance.	
0267	The "True Blue Club"  Kilmaine	Three bay two story house flanking the main street of Kilmaine. Window openings are square headed with rendered reveals and timber sash windows. Early 1700s. Probably thatched originally.	
0268	Trinity Church  Kilmaine	Ruin stone church built circa 1700. Substantially reconstructed and added to in 1857 with the inclusion of a bell tower. Graveyard located on the grounds. The church is in ruins with only one gable standing in which a stain-glass window remains. The graveyard and church are overgrown.	
0269	Parochial House  Carracastle	Three bay two storey house c1910 having a projecting single story central front bay entrance and two bay windows either side. The house has a plain render finish. The window openings are all square headed with timber sash window frames on the first floor and ornate pane detail to the ground floor windows.	

No	Address	Description	Photograph
0270	2 Houses Main Street Ballinrobe	Two, three bay three storey ashlar cut-stone town houses having a stepped roofline. Both structures have rounded arched openings to the ground floor with large shouldered chimneystacks. A plaque on the wall states that the structures were built by Thom Armstrong in 1851. Replacement u-pvc windows have been installed to many of the openings to the front façade	
0271	Trinity School House Kilmaine	Original schoolhouse was built in 1857-58. Original was single storey with attic, constructed of cut stone. Renovated to 2-storey in recent decades. A number of notable features on site such as cut stone arch to rear and cut stone flower beds to front of building.	