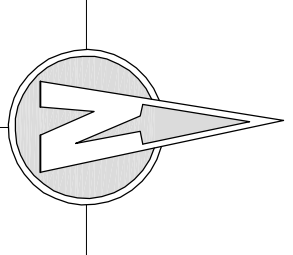




Note: Town Boundary to run along outer edge of 50m corridor for ring road.



- Local Area Plan Boundary
- County Boundary
- Public Utilities (PU)
- Existing Residential/Infill (R)
- New Residential (C)
- Town Centre / Commercial (TC)
- Transitional (T)
- Open Space & Amenity (F)
- Community & Education (E)
- Industry & Employment (H)
- Light Industrial/Commercial (I)
- SAC (Biodiversity & Conservation) (G)
- Route Option: Inner Ring Road
- N5 Bypass As Constructed
- Potential Links for N17 Proposed Bypass
- Residential Sites


MAYO COUNTY COUNCIL
 Comhairle Chontae Mhaigh Eo

SLIGO COUNTY COUNCIL
 Comhairle Chontae An Siligeach
 CHARLESTOWN-BELLAGHY
 LOCAL AREA PLAN 2009

May 2010
 Scales : NTS
 Map No. 1
 Drawn : CAAS

Land Use Zoning