

# MAYO COUNTY COUNCIL

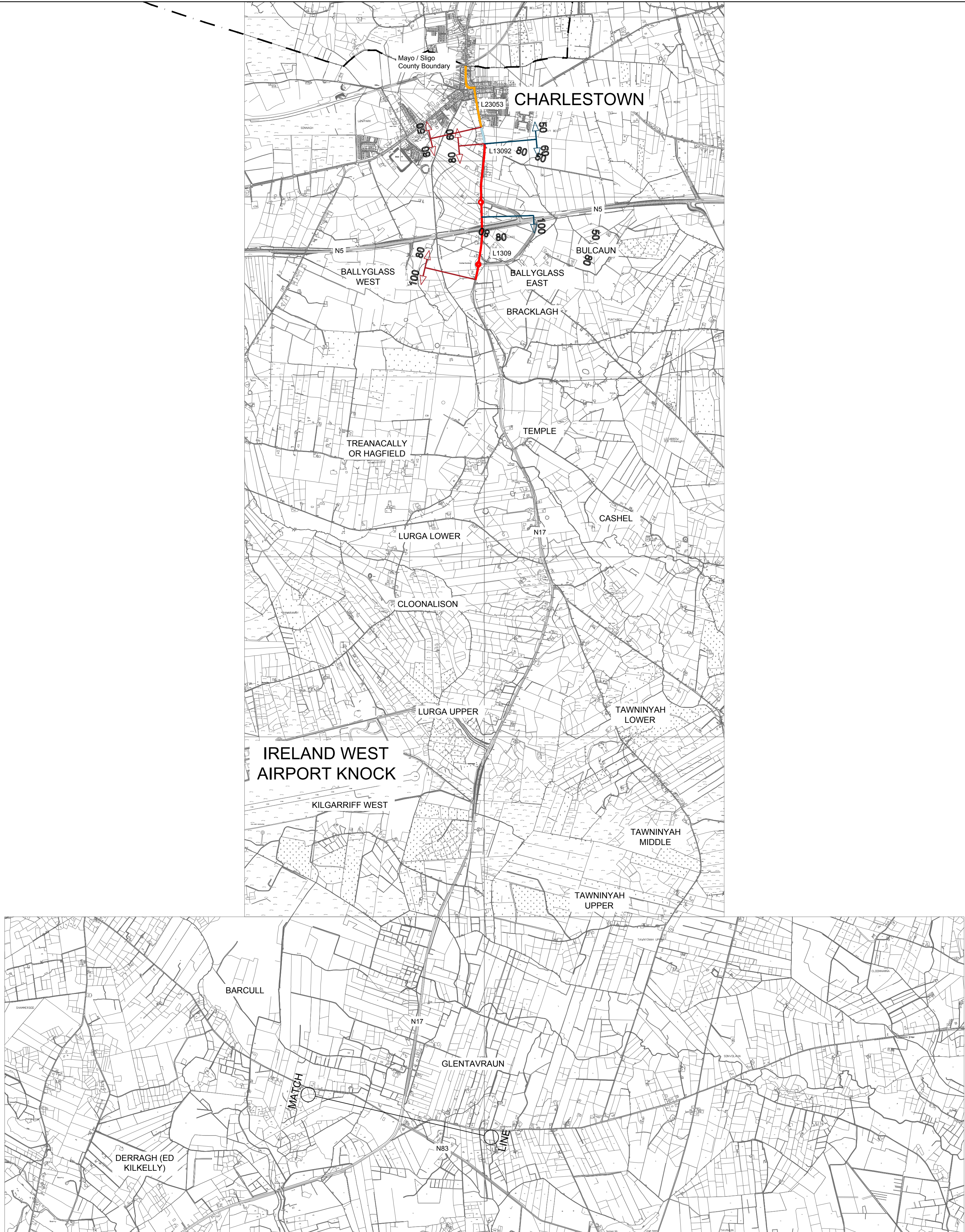
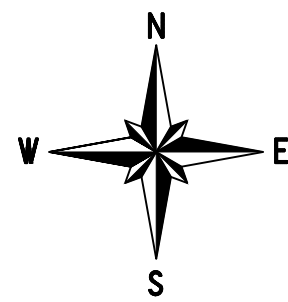


## Draft Road Traffic Special Speed Limit Bye-law Drawings 2017 National Roads

### N17





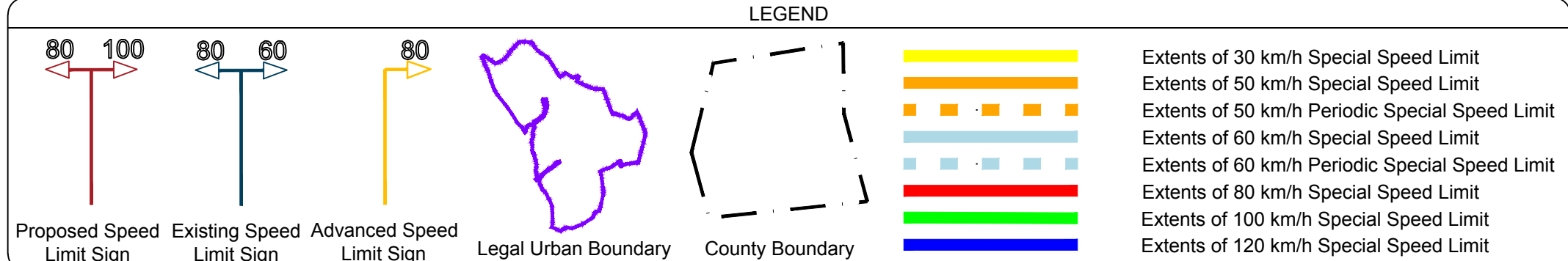


Ordnance Survey of Ireland Licence No. EN0045216  
© Ordnance Survey of Ireland Government of Ireland

**MAYO  
COUNTY  
COUNCIL**



## ROAD TRAFFIC (SPECIAL SPEED LIMITS) COUNTY MAYO BYE-LAWS 2017



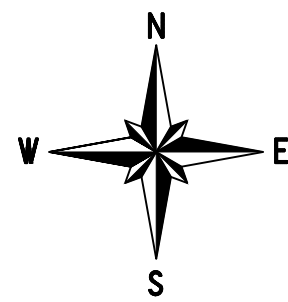
### Speed Limit Sign Locations & Bye-Law Zones N17 - Charlestown to Glentavraun

Status:  
Public Consultation

Designed: TOBIN	Component: Bye-Laws	Drawing No.	Rev.
Drawn: M. English	Scale (@A3): 1:40,000	8030-N17-BL-01	A
Checked: M. Lally	Scale (@A1): 1:20,000		
Approved: T. Cannon	Date: 04/11/2016		

N17 Charlestown to Ballindine



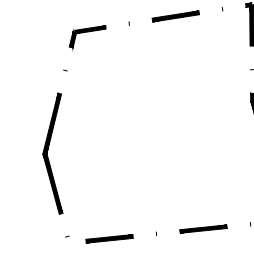
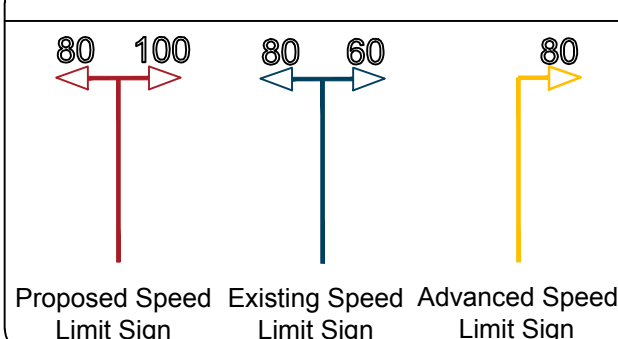


Ordnance Survey of Ireland Licence No. EN0045216  
© Ordnance Survey of Ireland Government of Ireland


**MAYO  
COUNTY  
COUNCIL**



## ROAD TRAFFIC (SPECIAL SPEED LIMITS) COUNTY MAYO BYE-LAWS 2017



### LEGEND

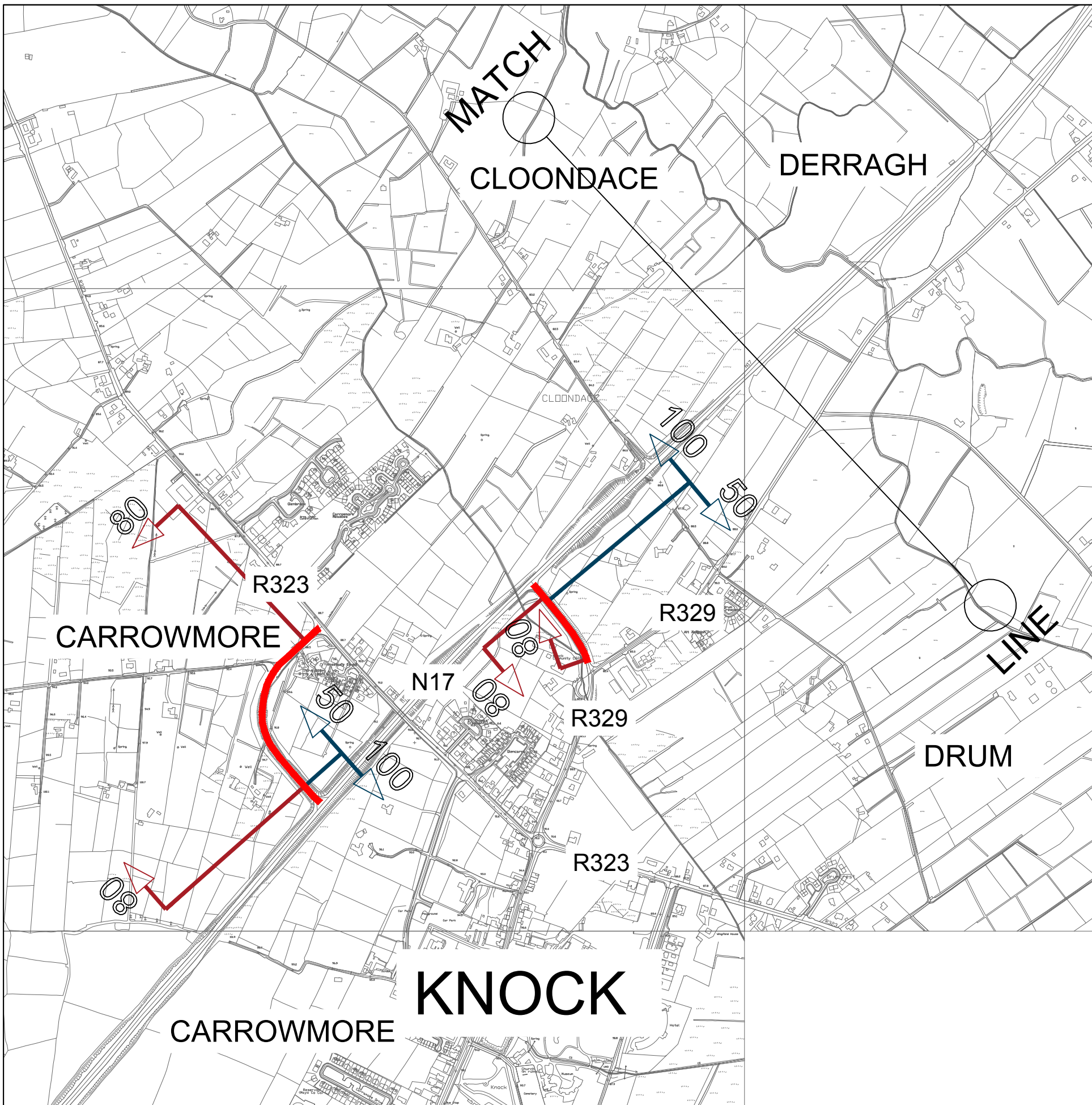
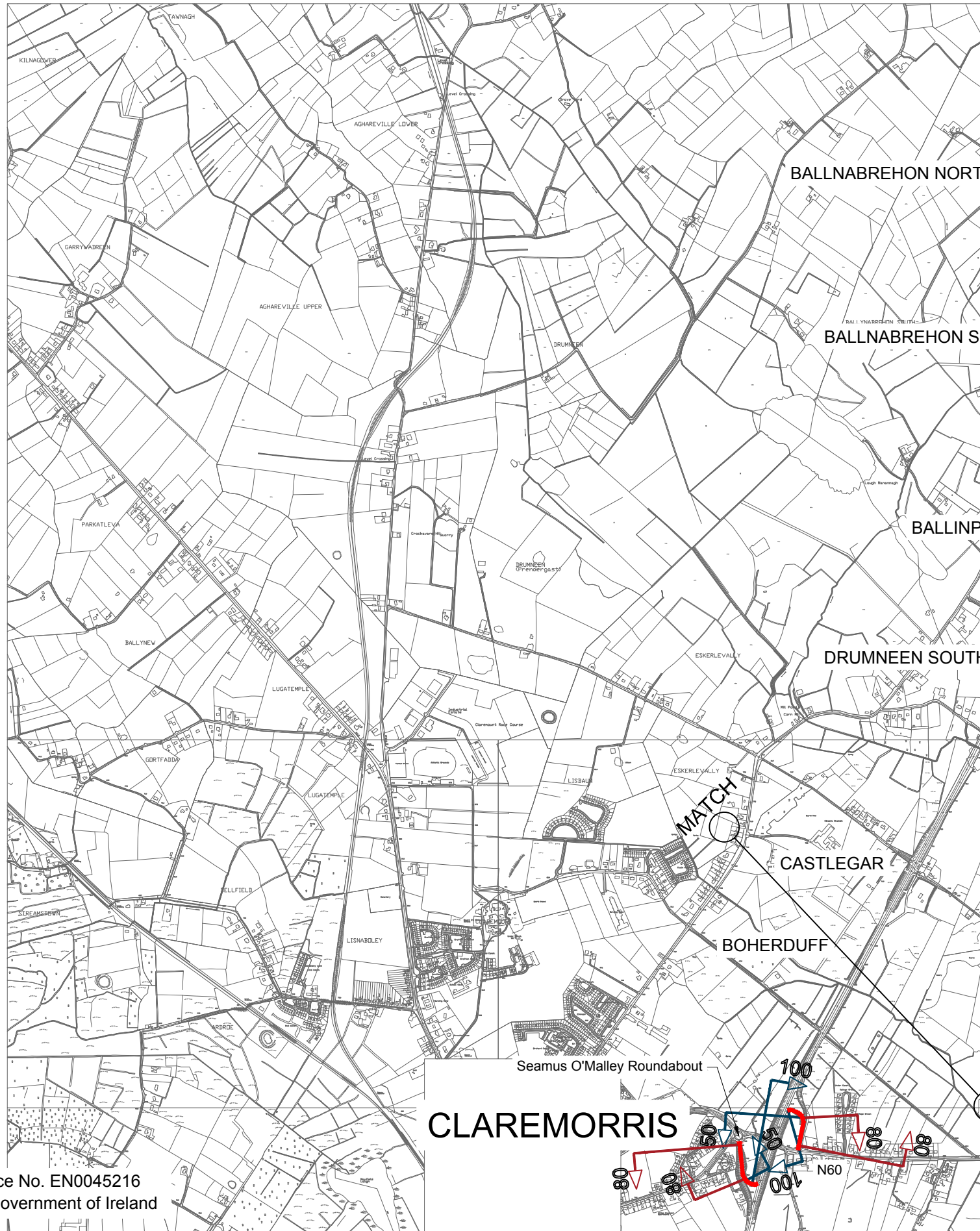
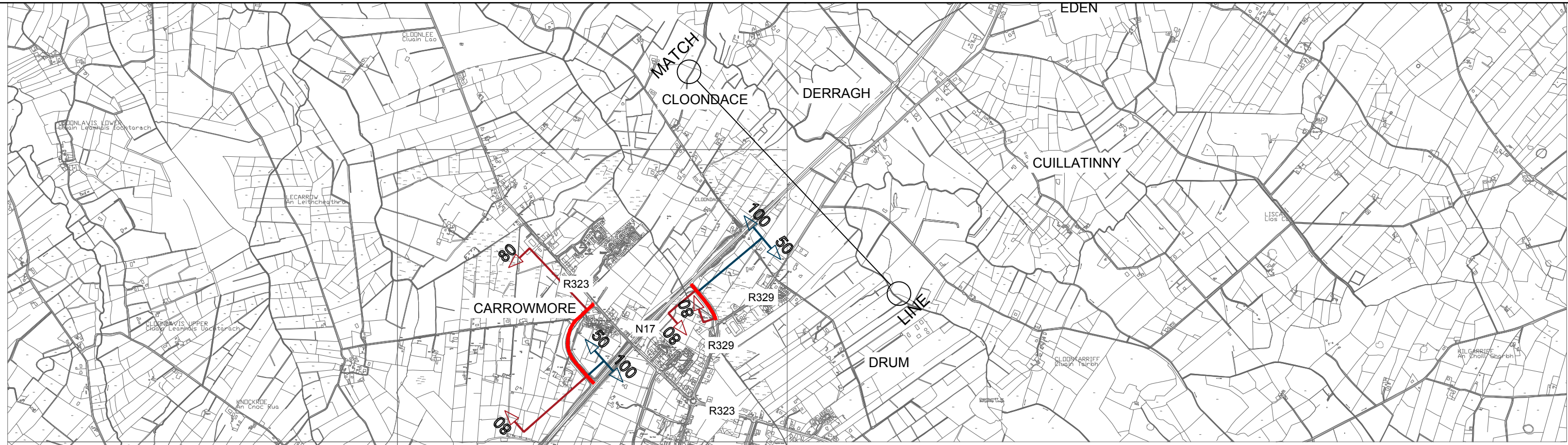
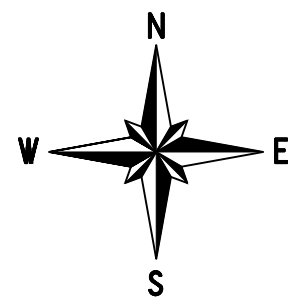


Extents of 30 km/h Special Speed Limit  
Extents of 50 km/h Special Speed Limit  
Extents of 50 km/h Periodic Special Speed Limit  
Extents of 60 km/h Special Speed Limit  
Extents of 60 km/h Periodic Special Speed Limit  
Extents of 80 km/h Special Speed Limit  
Extents of 100 km/h Special Speed Limit  
Extents of 120 km/h Special Speed Limit

### Speed Limit Sign Locations & Bye-Law Zones N17 - Glentavraun to Knock

Designed: TOBIN	Component: Bye-Laws	Drawing No.	Rev.
Drawn: M. English	Scale (@A3): 1:40,000	8030-N17-BL-02	A
Checked: M. Lally	Scale (@A1): 1:20,000		
Approved: T. Cannon	Date: 04/11/2016		





Ordnance Survey of Ireland Licence No. EN0045216  
© Ordnance Survey of Ireland Government of Ireland



## ROAD TRAFFIC (SPECIAL SPEED LIMITS) COUNTY MAYO BYE-LAWS 2017

Proposed Speed Limit Sign

Existing Speed Limit Sign

Advanced Speed Limit Sign

Legal Urban Boundary

County Boundary

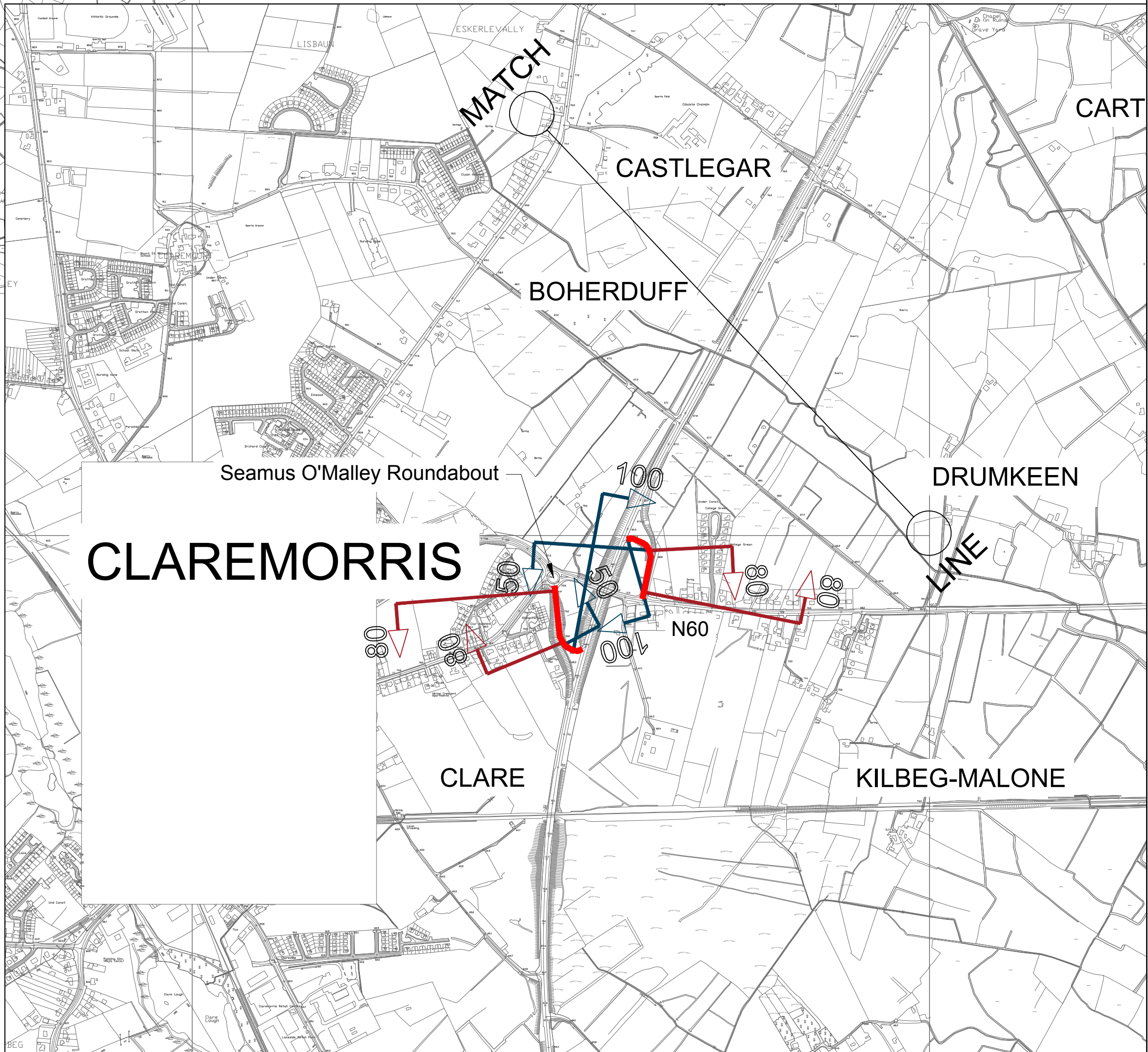
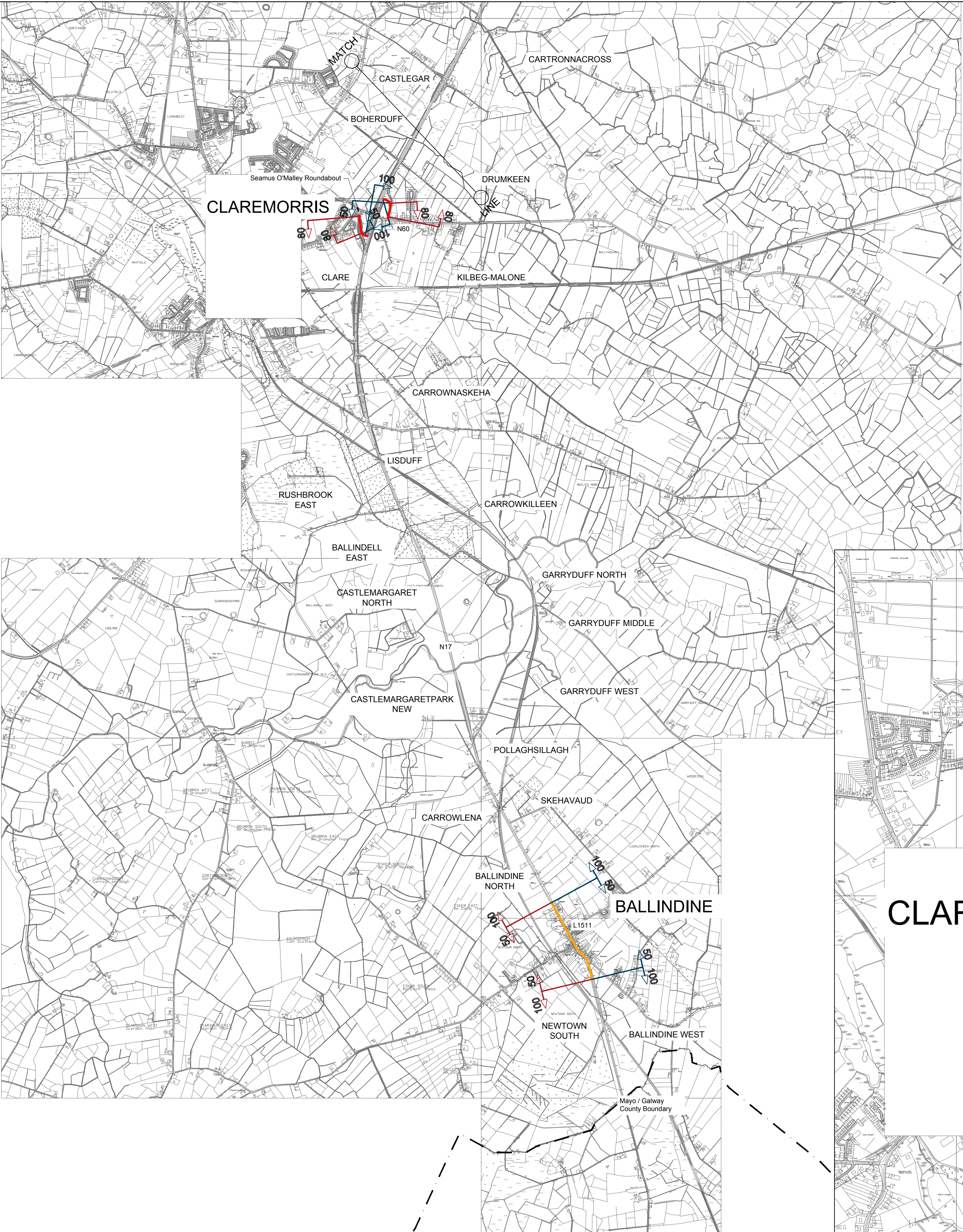
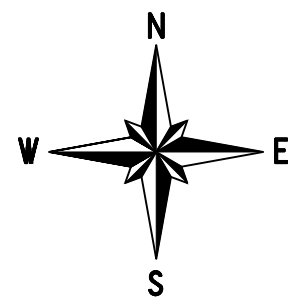
### LEGEND



- Extents of 30 km/h Special Speed Limit
- Extents of 50 km/h Special Speed Limit
- Extents of 50 km/h Periodic Special Speed Limit
- Extents of 60 km/h Special Speed Limit
- Extents of 60 km/h Periodic Special Speed Limit
- Extents of 80 km/h Special Speed Limit
- Extents of 100 km/h Special Speed Limit
- Extents of 120 km/h Special Speed Limit

Speed Limit Sign Locations & Bye-Law Zones N17 - Knock to Claremorris			Status: Public Consultation	
Designed: TOBIN	Component: Bye-Laws	Drawing No.	8030-N17-BL-03	
Drawn: M. English	Scale (@A3): 1:40,000	Rev.		
Checked: M. Lally	Scale (@A1): 1:20,000	A		
Approved: T. Cannon	Date: 04/11/2016			



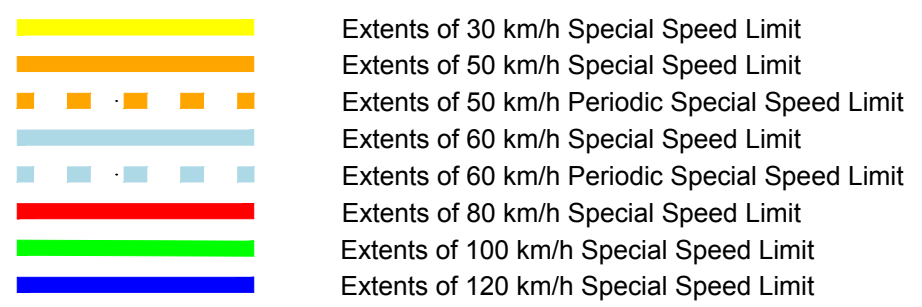
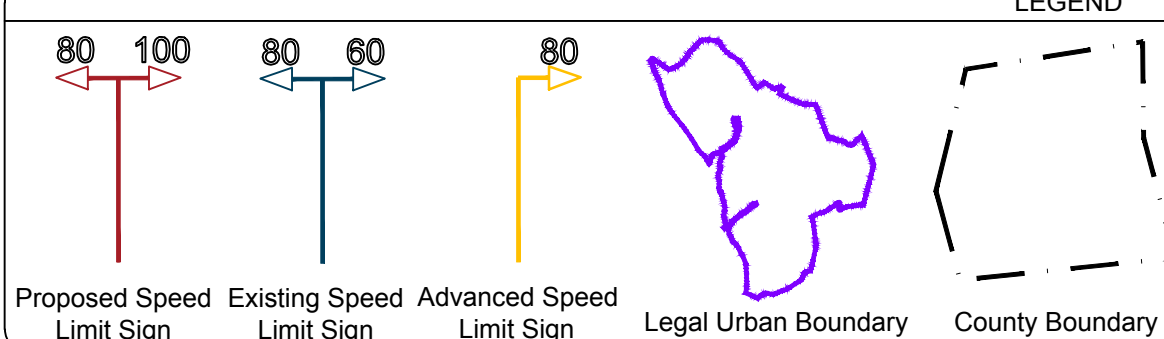


Ordnance Survey of Ireland Licence No. EN0045216  
© Ordnance Survey of Ireland Government of Ireland

**MAYO  
COUNTY  
COUNCIL**



## ROAD TRAFFIC (SPECIAL SPEED LIMITS) COUNTY MAYO BYE-LAWS 2017



Speed Limit Sign Locations & Bye-Law Zones N17 - Claremorris to Ballindine West (Mayo / Galway County Boundary)			Status: Public Consultation
Designed: TOBIN	Component: Bye-Laws	Drawing No.	8030-N17-BL-04
Drawn: M. English	Scale (@A3): 1:40,000	Rev.	
Checked: M. Lally	Scale (@A1): 1:20,000		
Approved: T. Cannon	Date: 04/11/2016		