

# MAYO COUNTY COUNCIL

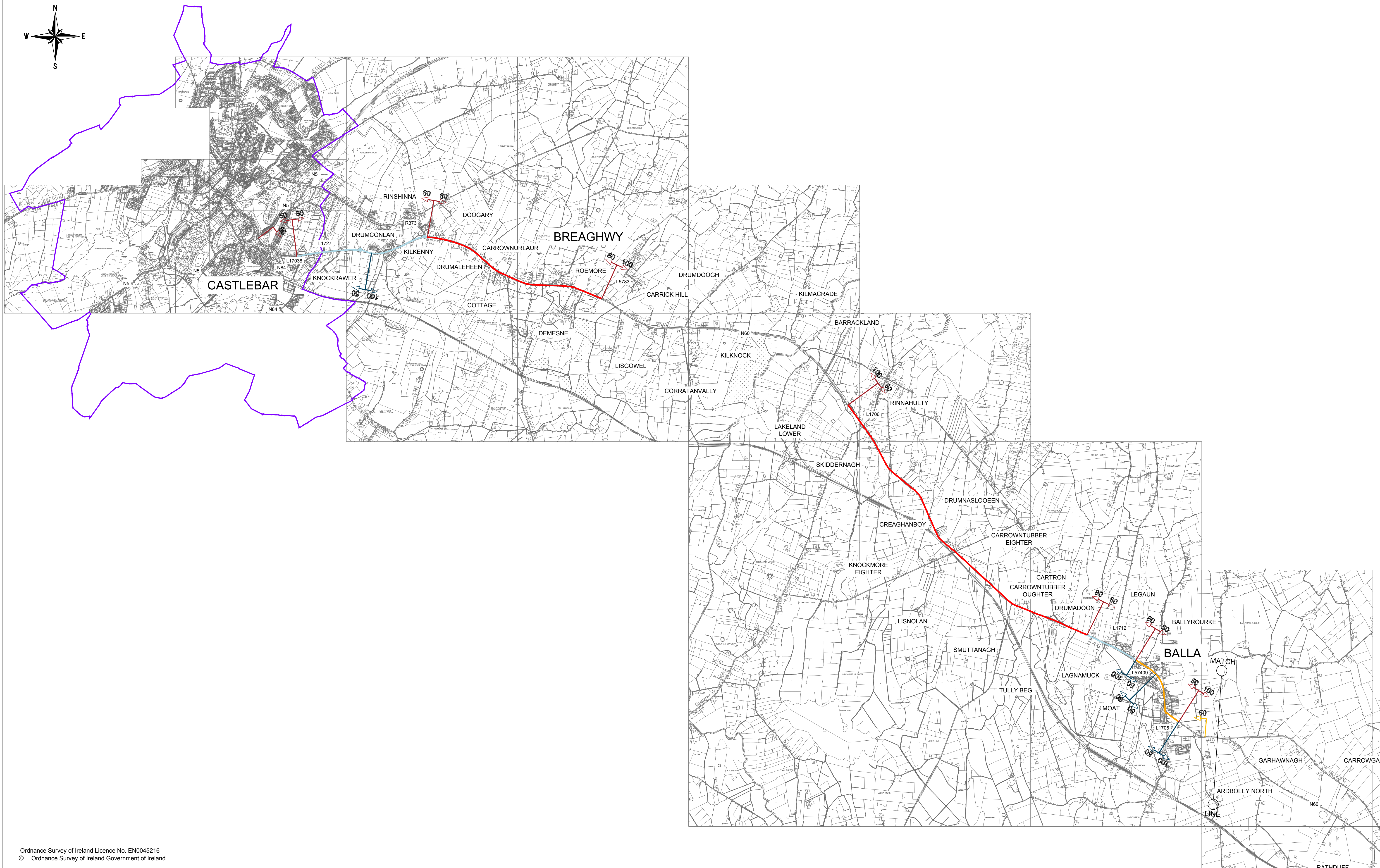


## Draft Road Traffic Special Speed Limit Bye-law Drawings 2017 National Roads

### N60




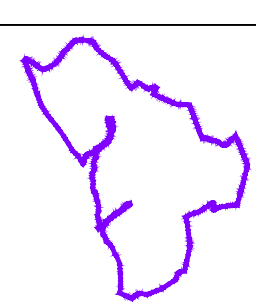




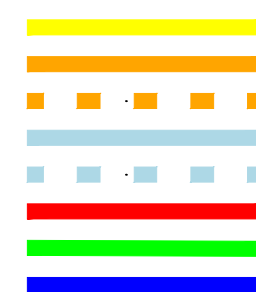
**MAYO  
COUNTY  
COUNCIL**



Proposed Speed Limit Sign      Existing Speed Limit Sign      Advanced Speed Limit Sign



County Boundary



- Extents of 30 km/h Special Speed Limit
- Extents of 50 km/h Special Speed Limit
- Extents of 50 km/h Periodic Special Speed Limit
- Extents of 60 km/h Special Speed Limit
- Extents of 60 km/h Periodic Special Speed Limit
- Extents of 80 km/h Special Speed Limit
- Extents of 100 km/h Special Speed Limit
- Extents of 120 km/h Special Speed Limit

Status:  
Public Consultation

Designed:	TOBIN
Drawn:	M. English
Checked:	M. Lally
Approved:	T. Cannon

Component:	Bye-Laws
Scale (@A3):	1:40,000
Scale (@A1):	1:20,000
Date:	04/11/2016

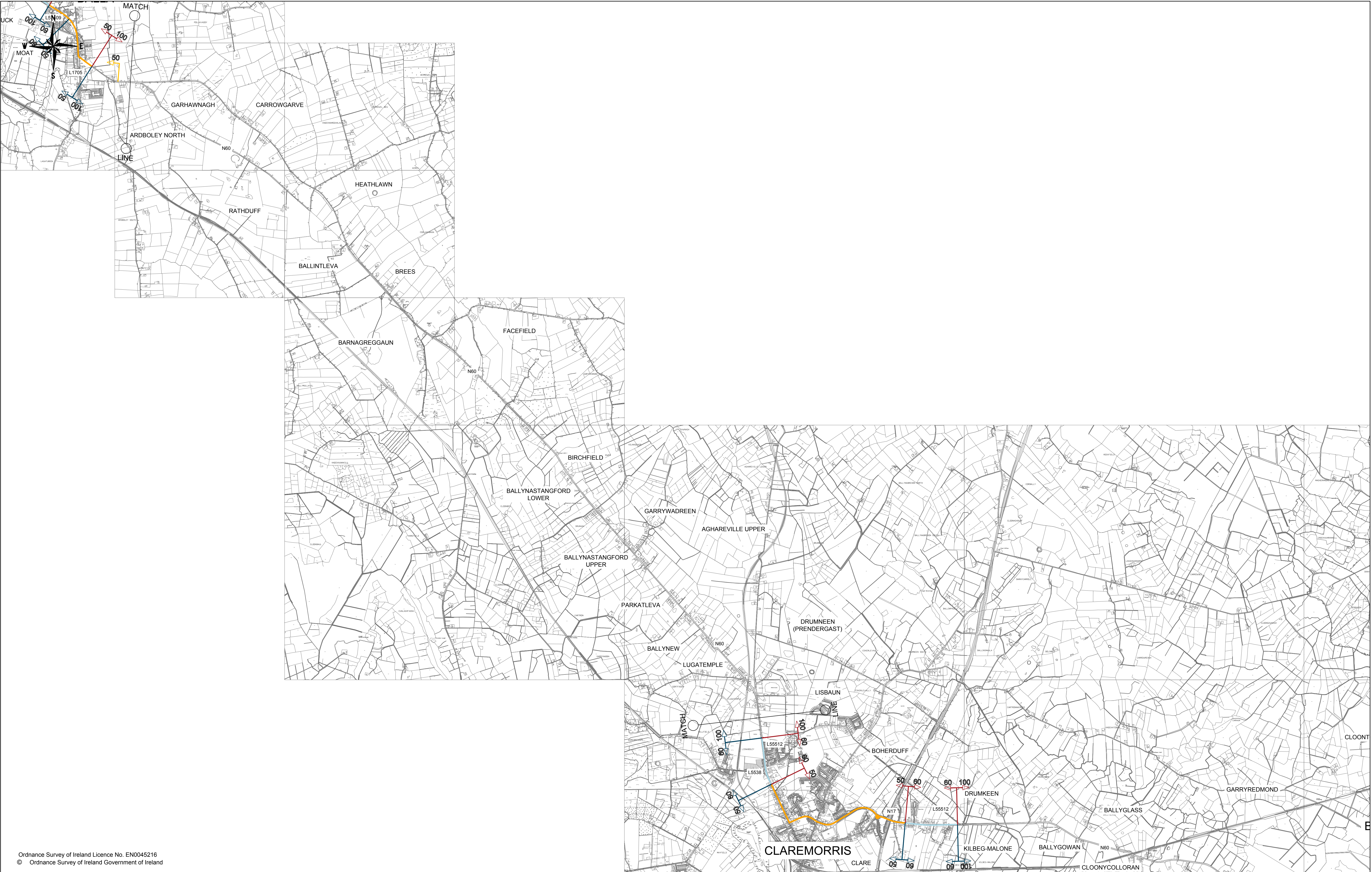
	Drawing No.	

8030-N60-BL-01

Rev.

A





Ordnance Survey of Ireland Licence No. EN0045216  
© Ordnance Survey of Ireland Government of Ireland

MAYO  
COUNTY  
COUNCIL



ROAD TRAFFIC (SPECIAL SPEED LIMITS)  
COUNTY MAYO BYE-LAWS 2017

LEGEND

						Extents of 30 km/h Special Speed Limit
						Extents of 50 km/h Special Speed Limit
						Extents of 50 km/h Periodic Special Speed Limit
						Extents of 60 km/h Special Speed Limit
						Extents of 60 km/h Periodic Special Speed Limit
						Extents of 80 km/h Special Speed Limit
						Extents of 100 km/h Special Speed Limit
						Extents of 120 km/h Special Speed Limit

Speed Limit Sign Locations & Bye-Law Zones N60 - Balla to Claremorris			Status: Public Consultation	
Designed: TOBIN	Component: Bye-Laws	Drawing No.	8030-N60-BL-02	
Drawn: M. English	Scale (@A3): 1:40,000	Rev.		
Checked: M. Lally	Scale (@A1): 1:20,000	A		
Approved: T. Cannon	Date: 04/11/2016			





Ordnance Survey of Ireland Licence No. EN0045216  
© Ordnance Survey of Ireland Government of Ireland



**ROAD TRAFFIC (SPECIAL SPEED LIMITS)  
COUNTY MAYO BYE-LAWS 2017**

80 100

80 60

80

Proposed Speed Limit Sign

Existing Speed Limit Sign

Advanced Speed Limit Sign

Legal Urban Boundary

County Boundary

LEGEND

30 km/h

50 km/h

60 km/h

80 km/h

100 km/h

120 km/h

Extents of 30 km/h Special Speed Limit

Extents of 50 km/h Special Speed Limit

Extents of 60 km/h Periodic Special Speed Limit

Extents of 60 km/h Special Speed Limit

Extents of 80 km/h Periodic Special Speed Limit

Extents of 80 km/h Special Speed Limit

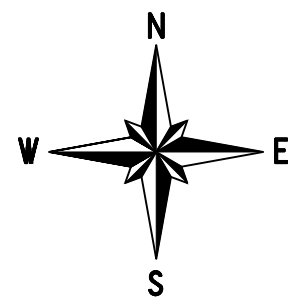
Extents of 100 km/h Special Speed Limit

Extents of 120 km/h Special Speed Limit

Speed Limit Sign Locations & Bye-Law Zones N60 - Claremorris to Brickeens			Status: Public Consultation	
Designed: TOBIN	Component: Bye-Laws	Drawing No.	8030-N60-BL-03	
Drawn: M. English	Scale (@A3): 1:40,000	Rev.		
Checked: M. Lally	Scale (@A1): 1:20,000	A		
Approved: T. Cannon	Date: 04/11/2016			

N60 Castlebar to Mayo-Roscommon Border




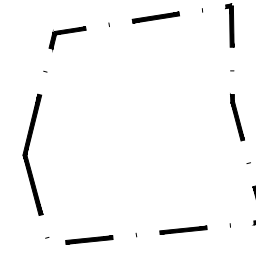
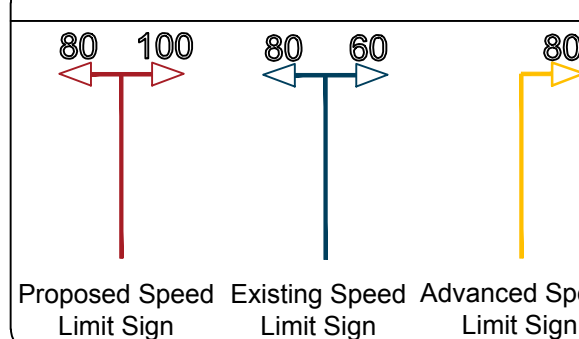


Ordnance Survey of Ireland Licence No. EN0045216  
© Ordnance Survey of Ireland Government of Ireland

**MAYO  
COUNTY  
COUNCIL**



## ROAD TRAFFIC (SPECIAL SPEED LIMITS) COUNTY MAYO BYE-LAWS 2017



Extents of 30 km/h Special Speed Limit  
Extents of 50 km/h Special Speed Limit  
Extents of 50 km/h Periodic Special Speed Limit  
Extents of 60 km/h Special Speed Limit  
Extents of 60 km/h Periodic Special Speed Limit  
Extents of 80 km/h Special Speed Limit  
Extents of 100 km/h Special Speed Limit  
Extents of 120 km/h Special Speed Limit

### Speed Limit Sign Locations & Bye-Law Zones N60 - Brickeens to Cloonfarna (Mayo / Roscommon County Boundary)

Designed: TOBIN  
Drawn: M. English  
Checked: M. Lally  
Approved: T. Cannon

Component: Bye-Laws  
Scale (@A3): 1:40,000  
Scale (@A1): 1:20,000  
Date: 04/11/2016

Status:  
Public Consultation

Drawing No.  
**8030-N60-BL-04**

Rev.  
**A**