

- 30 Km/h Zone
- 30 Km/h Slow Zone
- 50 Km/h Zone
- 60 Km/h Zone
- 80 Km/h Zone

Default Speed Limits apply to all other public roads (not coloured on Map) as specified in the Road Traffic Act 2004.

PROJECT
ROAD TRAFFIC (SPECIAL SPEED LIMITS)
COUNTY MAYO BYE-LAWS 2018

DIRECTOR OF SERVICE
 TOM GILLIGAN, ASSETS & INFRASTRUCTURE.

HEAD OF ROADS
 PAUL DOLAN, B.E.

PROJECT CO-ORDINATOR
 MICHAEL LYONS, B.E., C.Eng.,M.I.E.I

PROJECT LOCATION
CARROWKENNEDY

Date: APR 18

Scale: 1/5000 @ A3

Drawn: P. Byrne

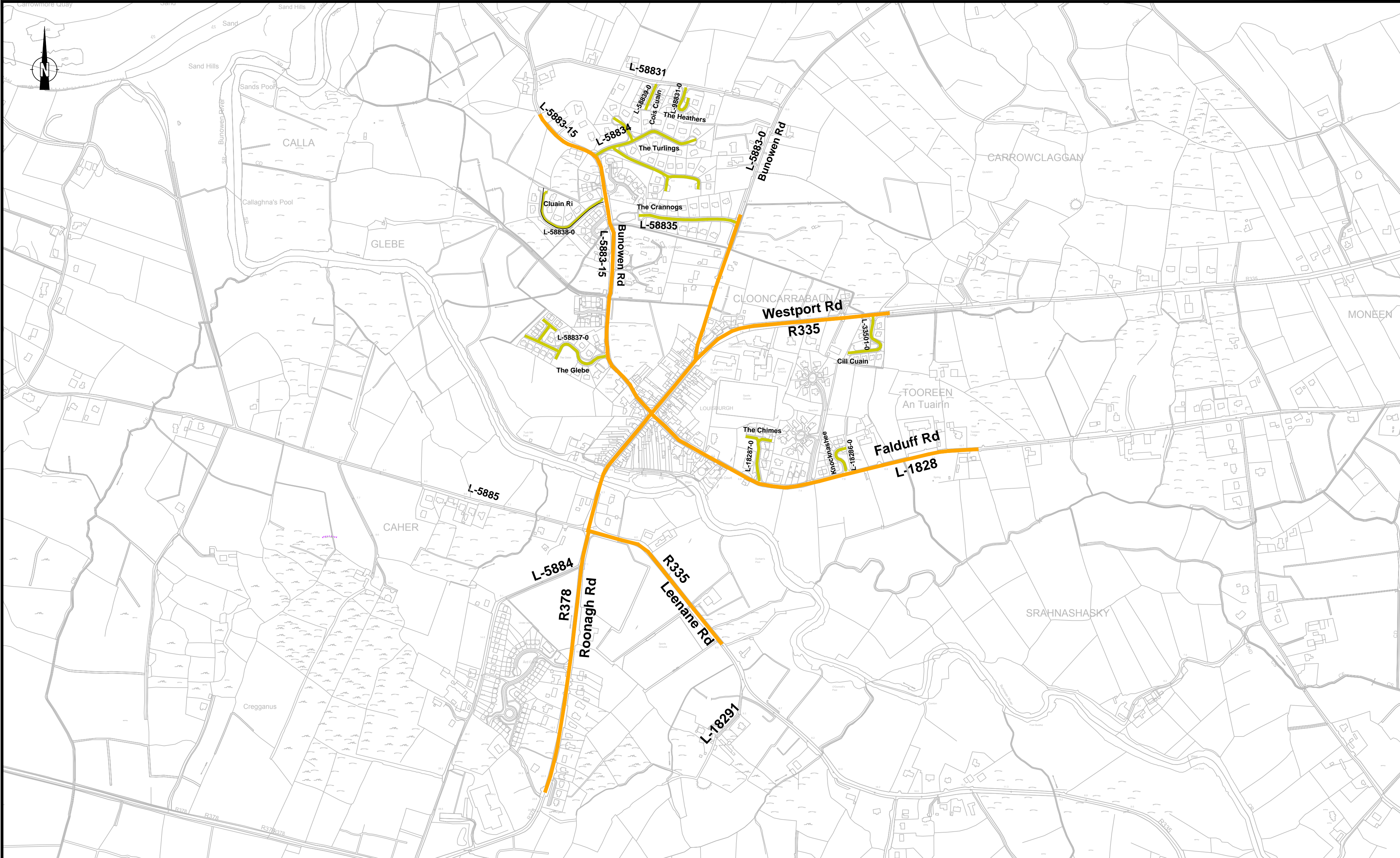
Drawing No:
WMD-16-001

MAYO COUNTY COUNCIL
 Aras an Chontae,
 The Mall,
 Castlebar,
 County Mayo.

Tel: +353-90-24444
 Fax: +353-90-23937

Includes Ordnance Survey Ireland data reproduced under OSI Licence number 2018/17 CCMA/Mayo County Council.
 Unauthorised reproduction infringes Ordnance Survey Ireland and Government of Ireland copyright.
 ©Ordnance Survey Ireland, 2018.





- 30 Km/h Zone
- 30 Km/h Slow Zone
- 50 Km/h Zone
- 60 Km/h Zone
- 80 Km/h Zone

Default Speed Limits apply to all other public roads (not coloured on Map) as specified in the Road Traffic Act 2004.

PROJECT
ROAD TRAFFIC (SPECIAL SPEED LIMITS)
COUNTY MAYO BYE-LAWS 2018

DIRECTOR OF SERVICE
 TOM GILLIGAN, ASSETS & INFRASTRUCTURE.

HEAD OF ROADS
 PAUL DOLAN, B.E.

PROJECT CO-ORDINATOR
 MICHAEL LYONS, B.E., C.Eng., M.I.E.I.

PROJECT LOCATION
LOUISBURGH

Date: APR 18

Scale: 1/5000 @ A2

Drawn: P. Byrne

Drawing No:
WMD-16-002

MAYO COUNTY COUNCIL
 Aras an Chontae,
 The Mall,
 Castlebar,
 County Mayo.
 Tel: +353 90 24444
 Fax: +353 90 23937



Includes Ordnance Survey Ireland data reproduced under OSI Licence number 2018/17 CCMA/Mayo County Council. Unauthorised reproduction infringes Ordnance Survey Ireland and Government of Ireland copyright. © Ordnance Survey Ireland, 2018.



- 30 Km/h Zone
- 30 Km/h Slow Zone
- 50 Km/h Zone
- 60 Km/h Zone
- 80 Km/h Zone

Default Speed Limits apply to all other public roads (not coloured on Map) as specified in the Road Traffic Act 2004.

PROJECT
ROAD TRAFFIC (SPECIAL SPEED LIMITS)
COUNTY MAYO BYE-LAWS 2018

DIRECTOR OF SERVICE
 TOM GILLIGAN, ASSETS & INFRASTRUCTURE.

HEAD OF ROADS
 PAUL DOLAN, B.E.

PROJECT CO-ORDINATOR
 MICHAEL LYONS, B.E., C.Eng., M.I.E.I

PROJECT LOCATION

MURRISK

Date: APR 18

Scale: 1/5000 @ A3

Drawn: P. Byrne

Drawing No:

WMD-16-003

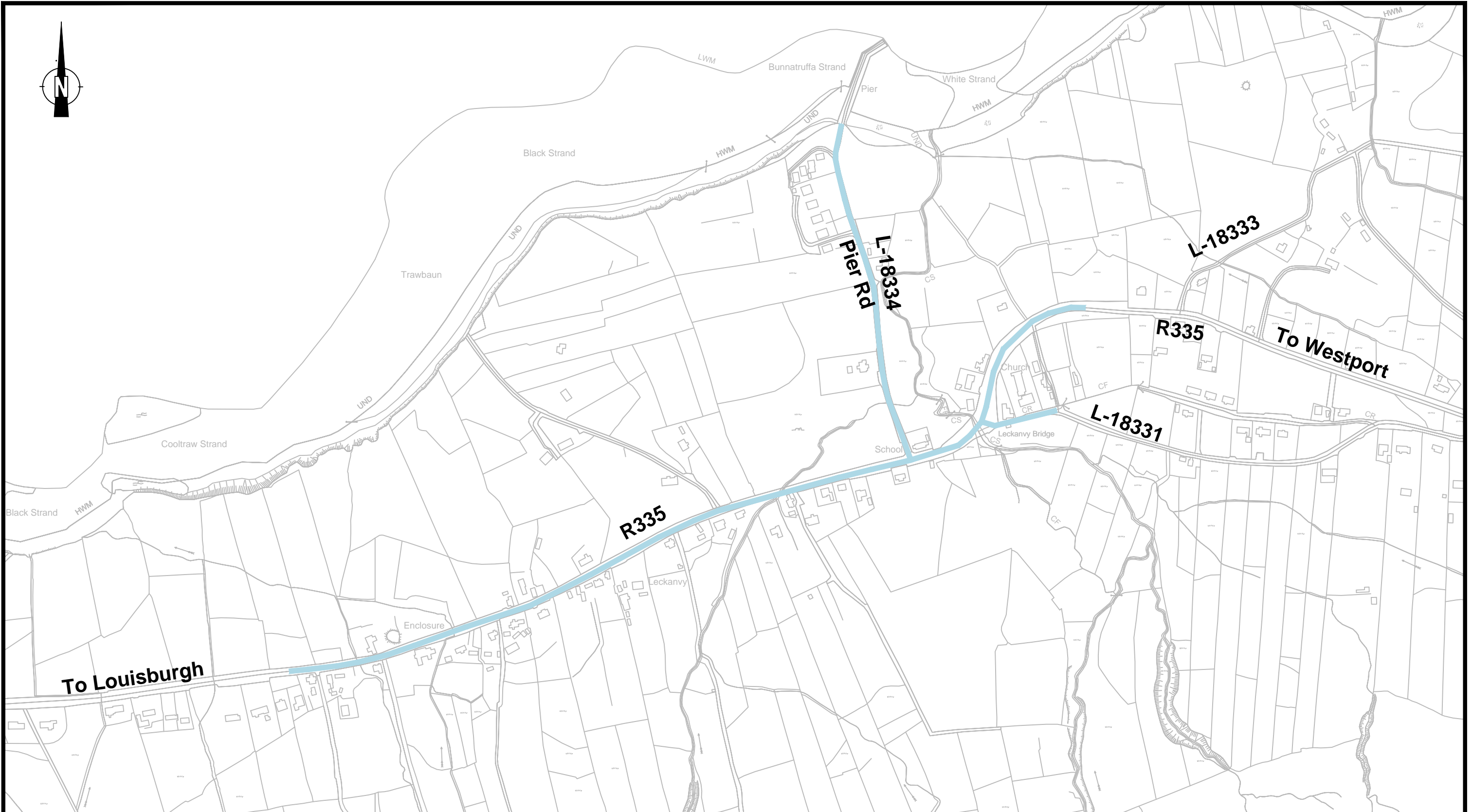
MAYO COUNTY COUNCIL






Aras an Chontae,
 The Mall,
 Castlebar,
 County Mayo.

Tel: +353-90-24444
 Fax: +353-90-23937



Includes Ordnance Survey Ireland data reproduced under OSI Licence number 2018/17 CCMA/Mayo County Council. Unauthorised reproduction infringes Ordnance Survey Ireland and Government of Ireland copyright. © Ordnance Survey Ireland, 2018.



	30 Km/h Zone
	30 Km/h Slow Zone
	50 Km/h Zone
	60 Km/h Zone
	80 Km/h Zone

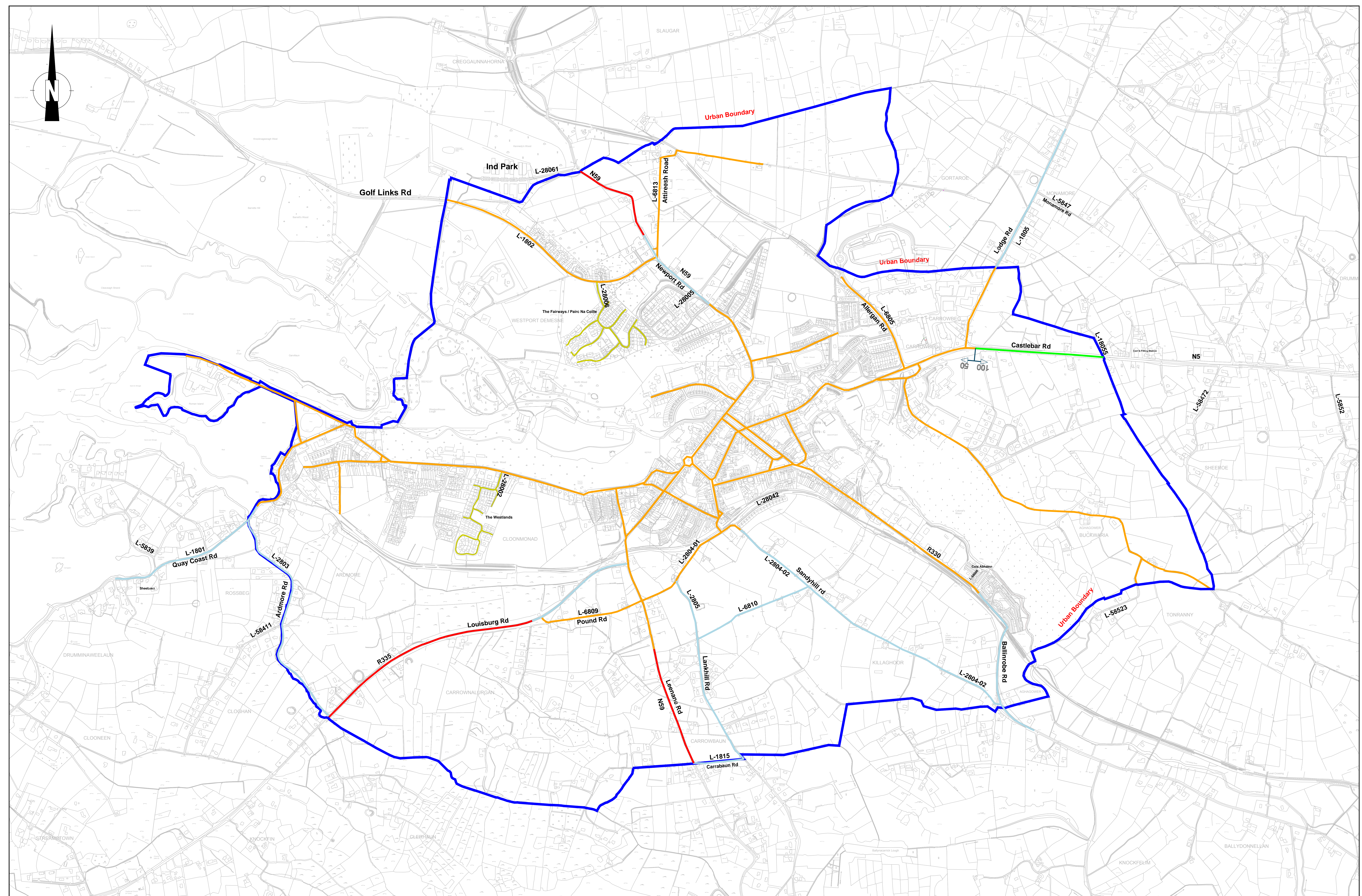
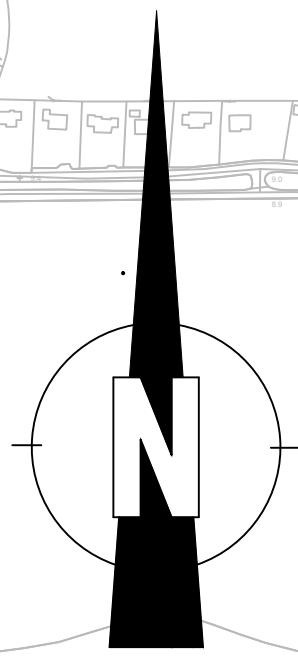
Default Speed Limits apply to all other public roads (not coloured on Map) as specified in the Road Traffic Act 2004.

PROJECT ROAD TRAFFIC (SPECIAL SPEED LIMITS) COUNTY MAYO BYE-LAWS 2018	
<small>DIRECTOR OF SERVICE</small> <small>TOM GILLIGAN, ASSETS & INFRASTRUCTURE.</small>	
<small>HEAD OF ROADS</small> <small>PAUL DOLAN, B.E.</small>	<small>PROJECT CO-ORDINATOR</small> <small>MICHAEL LYONS, B.E., C.Eng., M.I.E.I.</small>

<small>PROJECT LOCATION</small> LECKANVY	
Date:	APR 18
Scale:	1/5000 @ A3
Drawn:	P. Byrne
Drawing No:	WMD-16-004

MAYO COUNTY COUNCIL Aras an Chontae, The Mall, Castlebar, County Mayo. <small>Tel: +353-90-24444</small> <small>Fax: +353-90-23937</small>
<small>Includes Ordnance Survey Ireland data reproduced under OSI Licence number 2018/17 CCMA/Mayo County Council.</small> <small>Unauthorised reproduction infringes Ordnance Survey Ireland and Government of Ireland copyright.</small> <small>© Ordnance Survey Ireland, 2018.</small>



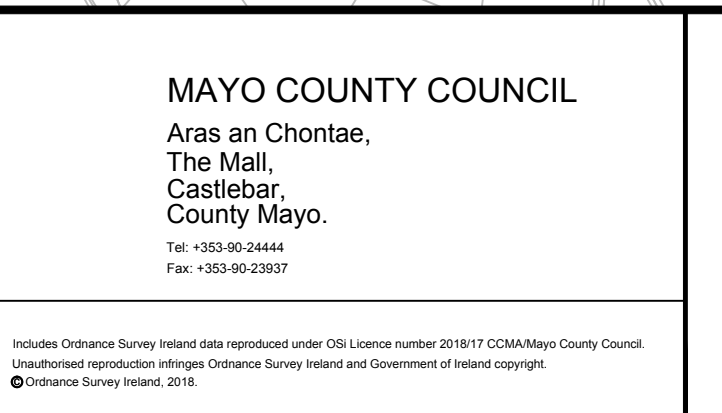


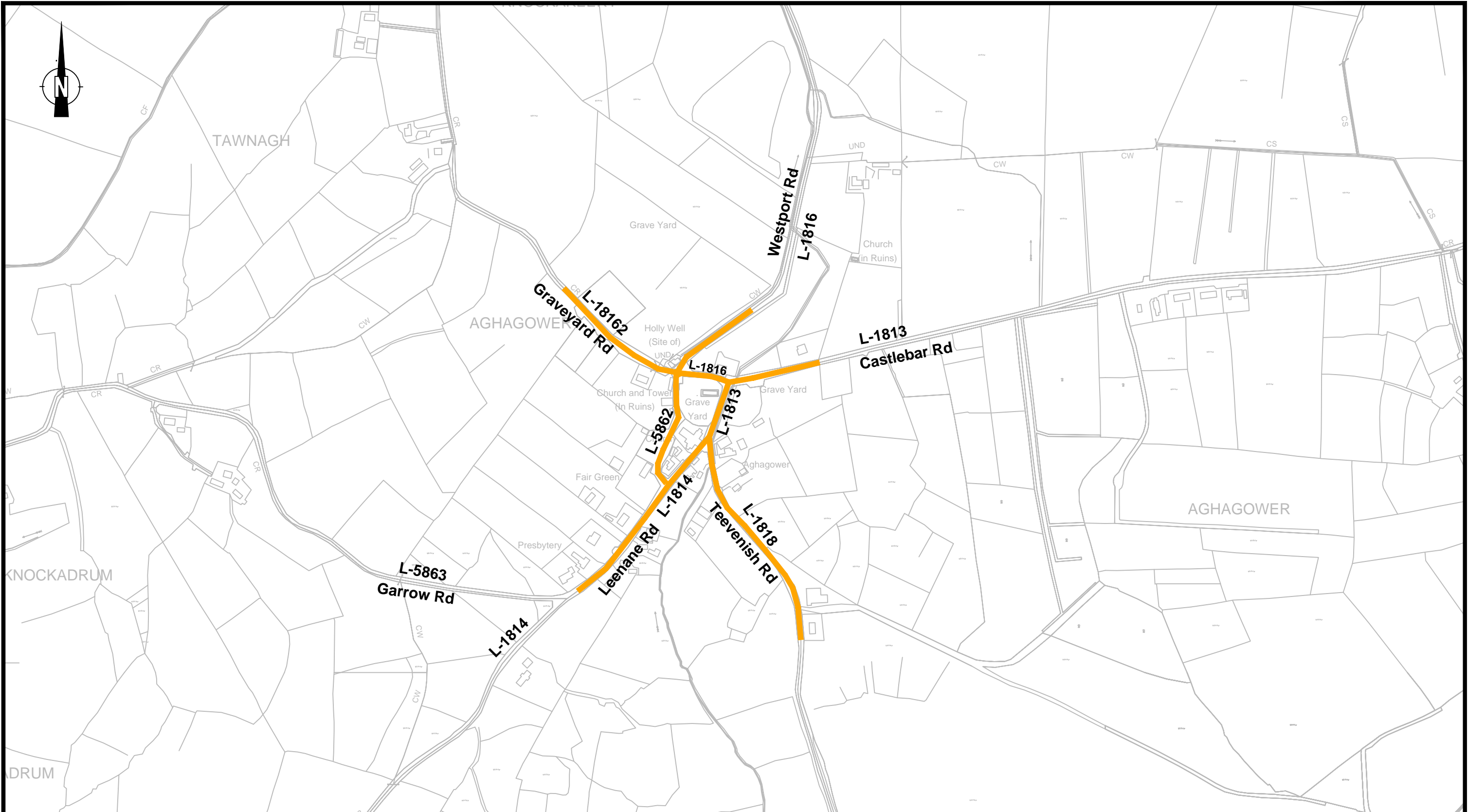
	30 Km/h Zone		100 Km/h Zone
	30 Km/h Slow Zone		
	50 Km/h Zone		
	60 Km/h Zone		
	80 Km/h Zone		

Default Speed Limits apply to all other public roads (not coloured on Map) as specified in the Road Traffic Act 2004.

PROJECT ROAD TRAFFIC (SPECIAL SPEED LIMITS) COUNTY MAYO BYE-LAWS 2018	PROJECT LOCATION WESTPORT
DATE OF ISSUE 15/04/2018	DATE APR 18
ISSUED BY P. Byrne	SCALE 1:5000 @ A3
PROJECT COORDINATOR SHEILA LYNE B.E., C.Eng., M.Eng.	DRAWN BY P. Byrne
	DRAWING NO. WMD-16-005

MAYO COUNTY COUNCIL Aras an Chontae, The Mall, Castlebar, County Mayo.
TELEPHONE 01870 22222
FAX 01870 22222





- 30 Km/h Zone
- 30 Km/h Slow Zone
- 50 Km/h Zone
- 60 Km/h Zone
- 80 Km/h Zone

Default Speed Limits apply to all other public roads (not coloured on Map) as specified in the Road Traffic Act 2004.

PROJECT ROAD TRAFFIC (SPECIAL SPEED LIMITS) COUNTY MAYO BYE-LAWS 2018	
DIRECTOR OF SERVICE TOM GILLIGAN, ASSETS & INFRASTRUCTURE.	
HEAD OF ROADS PAUL DOLAN, B.E.	PROJECT CO-ORDINATOR MICHAEL LYONS, B.E., C.Eng., M.I.E.I.

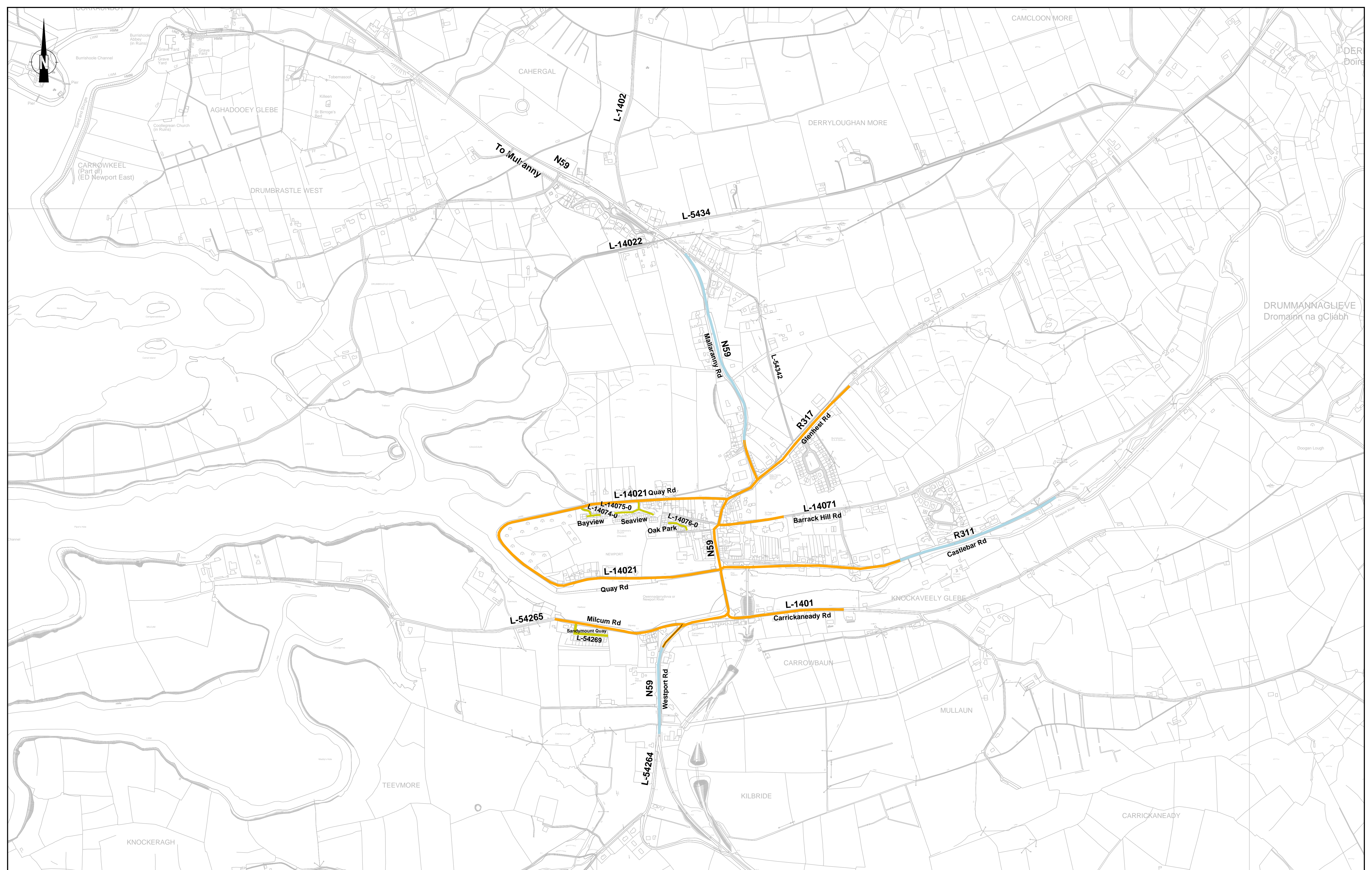
PROJECT LOCATION AGHAGOWER	
Date:	APR 18
Scale:	1/5000 @ A3
Drawn:	P. Byrne
Drawing No:	
WMD-16-006	


MAYO COUNTY COUNCIL
 Aras an Chontae,
 The Mall,
 Castlebar,
 County Mayo.

Tel: +353-90-24444
 Fax: +353-90-23937

Includes Ordnance Survey Ireland data reproduced under OSI Licence number 2018/17 CCMA/Mayo County Council.
 Unauthorised reproduction infringes Ordnance Survey Ireland and Government of Ireland copyright.
 © Ordnance Survey Ireland, 2018.





<p> 30 Km/h Zone 30 Km/h Slow Zone 50 Km/h Zone 60 Km/h Zone 80 Km/h Zone Default Speed Limits apply to all other public roads (not coloured on Map) as specified in the Road Traffic Act 2004. </p>	<p> PROJECT ROAD TRAFFIC (SPECIAL SPEED LIMITS) COUNTY MAYO BYE-LAWS 2018 </p> <p> <small>DIRECTOR OF SERVICES TOWN & INFRASTRUCTURE</small> </p> <p> <small>HEAD OF ROADS PAUL DOLAN, B.E.</small> </p> <p> <small>PROJECT CO-ORDINATOR MICHAEL LYONS, B.E., C.Eng, M.I.E.E.</small> </p>	<p> PROJECT LOCATION NEWPORT </p> <p> Date: APR 18 Scale: 1/5000 @ A2 Drawn: P. Byrne Drawing No: WMD-16-007 </p>	<p> MAYO COUNTY COUNCIL Aras an Chontae, The Mall, Castlebar, County Mayo. Tel: +353-90-24444 Fax: +353-90-23037 </p>	
--	--	--	--	---



- 30 Km/h Zone
- 30 Km/h Slow Zone
- 50 Km/h Zone
- 60 Km/h Zone
- 80 Km/h Zone

Default Speed Limits apply to all other public roads (not coloured on Map) as specified in the Road Traffic Act 2004.

**PROJECT
ROAD TRAFFIC (SPECIAL SPEED LIMITS)
COUNTY MAYO BYE-LAWS 2018**

DIRECTOR OF SERVICE
TOM GILLIGAN, ASSETS & INFRASTRUCTURE.

HEAD OF ROADS
PAUL DOLAN, B.E. PROJECT CO-ORDINATOR
MICHAEL LYONS, B.E., C.Eng., M.I.E.I

PROJECT LOCATION
TIERNAUR (NEWFIELD)

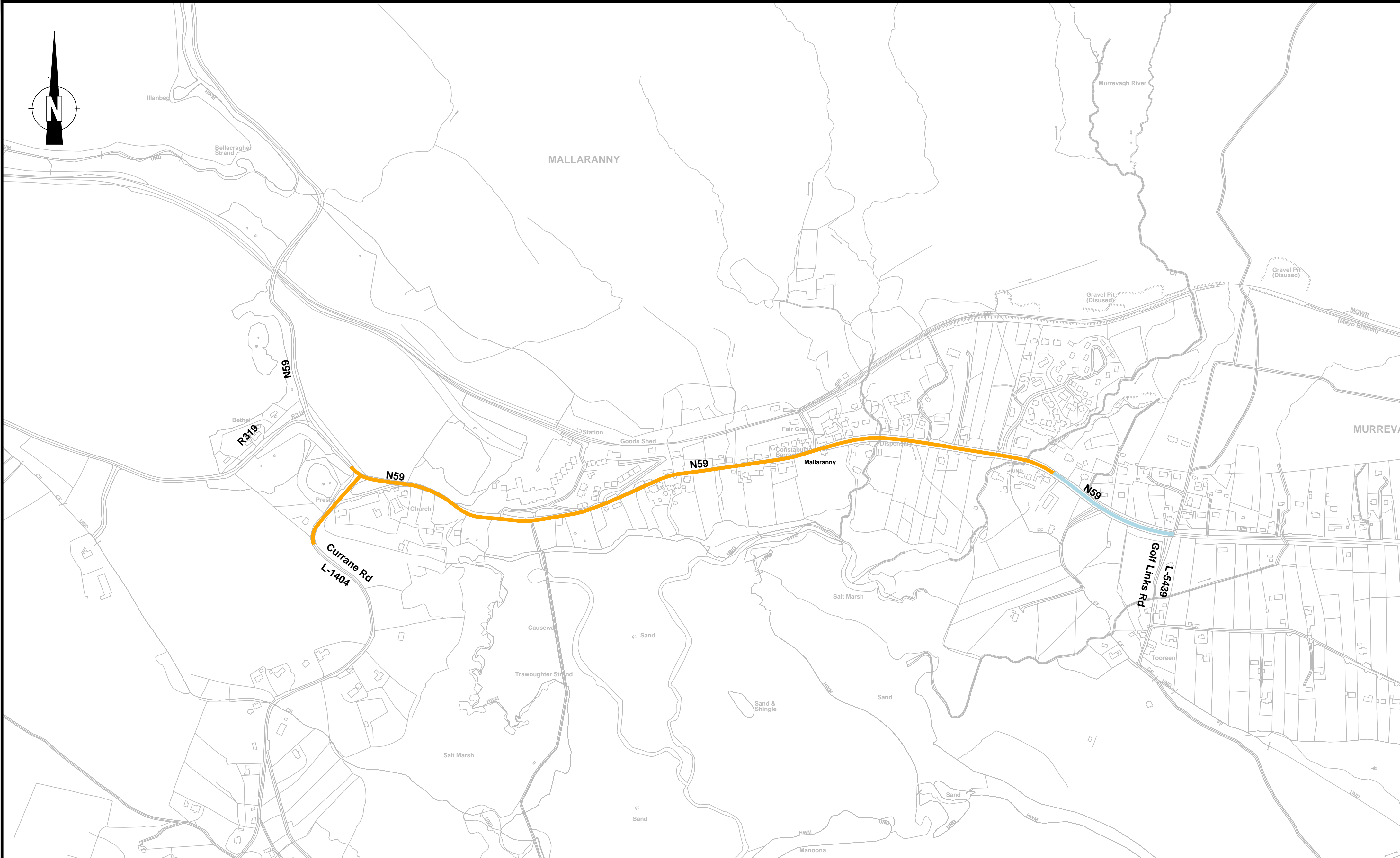
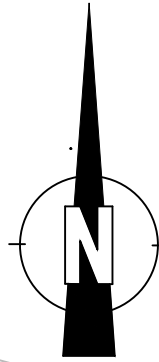
Date: APR 18
Scale: 1/5000 @A3
Drawn: P. Byrne

Drawing No:
WMD-16-008

MAYO COUNTY COUNCIL
Aras an Chontae,
The Mall,
Castlebar,
County Mayo.
Tel: +353-90-24444
Fax: +353-90-23937



Includes Ordnance Survey Ireland data reproduced under OSI Licence number 2018/17 CCMA/Mayo County Council. Unauthorised reproduction infringes Ordnance Survey Ireland and Government of Ireland copyright. ©Ordnance Survey Ireland, 2018.



- 30 Km/h Zone
- 30 Km/h Slow Zone
- 50 Km/h Zone
- 60 Km/h Zone
- 80 Km/h Zone

Default Speed Limits apply to all other public roads (not coloured on Map) as specified in the Road Traffic Act 2004.

PROJECT
ROAD TRAFFIC (SPECIAL SPEED LIMITS)
COUNTY MAYO BYE-LAWS 2018

DIRECTOR OF SERVICE
 TOM GILLIGAN, ASSETS & INFRASTRUCTURE.

HEAD OF ROADS
 PAUL DOLAN, S.E.

PROJECT CO-ORDINATOR
 MICHAEL LYONS, S.E., C.Eng., M.I.E.I.

PROJECT LOCATION
MALLARANNY

Date: APR 18

Scale: 1/5000 @A2

Drawn: P. Byrne






Drawing No:
WMD-16-009

MAYO COUNTY COUNCIL
 Aras an Chontae,
 The Mall,
 Castlebar,
 County Mayo.
 Tel: +353-90-24444
 Fax: +353-90-23937



Includes Ordnance Survey Ireland data reproduced under OSI Licence number 2018/17 CCMA/Mayo County Council. Unauthorised reproduction infringes Ordnance Survey Ireland and Government of Ireland copyright. ©Inance Survey Ireland, 2018.



	30 Km/h Zone
	30 Km/h Slow Zone
	50 Km/h Zone
	60 Km/h Zone
	80 Km/h Zone

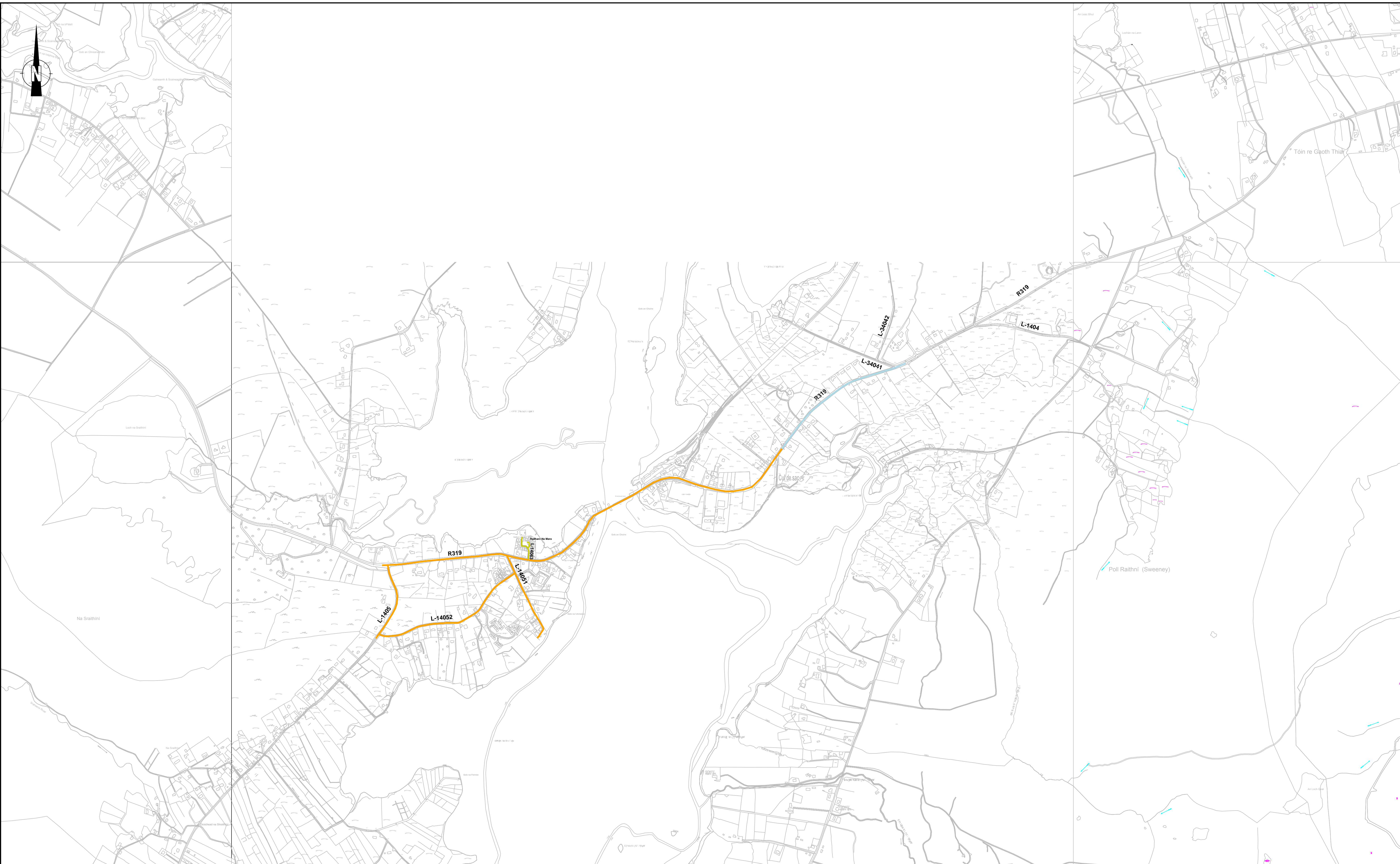
Default Speed Limits apply to all other public roads (not coloured on Map) as specified in the Road Traffic Act 2004.

PROJECT ROAD TRAFFIC (SPECIAL SPEED LIMITS) COUNTY MAYO BYE-LAWS 2018	
<small>DIRECTOR OF SERVICE</small> <small>TOM GILLIGAN, ASSETS & INFRASTRUCTURE.</small>	
<small>HEAD OF ROADS</small> <small>PAUL DOLAN, B.E.</small>	<small>PROJECT CO-ORDINATOR</small> <small>MICHAEL LYONS, B.E., C.Eng., M.I.E.I</small>

<small>PROJECT LOCATION</small> TONRAGEE	
Date:	APR 18
Scale:	1/5000 @ A3
Drawn:	P. Byrne
Drawing No:	WMD-16-010

MAYO COUNTY COUNCIL Aras an Chontae, The Mall, Castlebar, County Mayo. <small>Tel: +353-90-24444</small> <small>Fax: +353-90-23937</small>
<small>Includes Ordnance Survey Ireland data reproduced under OSI Licence number 2018/17 CCMA/Mayo County Council. Unauthorised reproduction infringes Ordnance Survey Ireland and Government of Ireland copyright. © Ordnance Survey Ireland, 2018.</small>






	30 Km/h Zone
	30 Km/h Slow Zone
	50 Km/h Zone
	60 Km/h Zone
	80 Km/h Zone
Default Speed Limits apply to all other public roads (not coloured on Map) as specified in the Road Traffic Act 2004.	

PROJECT ROAD TRAFFIC (SPECIAL SPEED LIMITS) COUNTY MAYO BYE-LAWS 2018	
DIRECTOR OF SERVICE TOP SURVEY, ASSETS & INFRASTRUCTURE	
HEAD OF ROADS PAUL O'CLAN, B.E.	PROJECT CO-ORDINATOR MICHAEL LYONS, B.E., C.Eng., M.I.E.E.

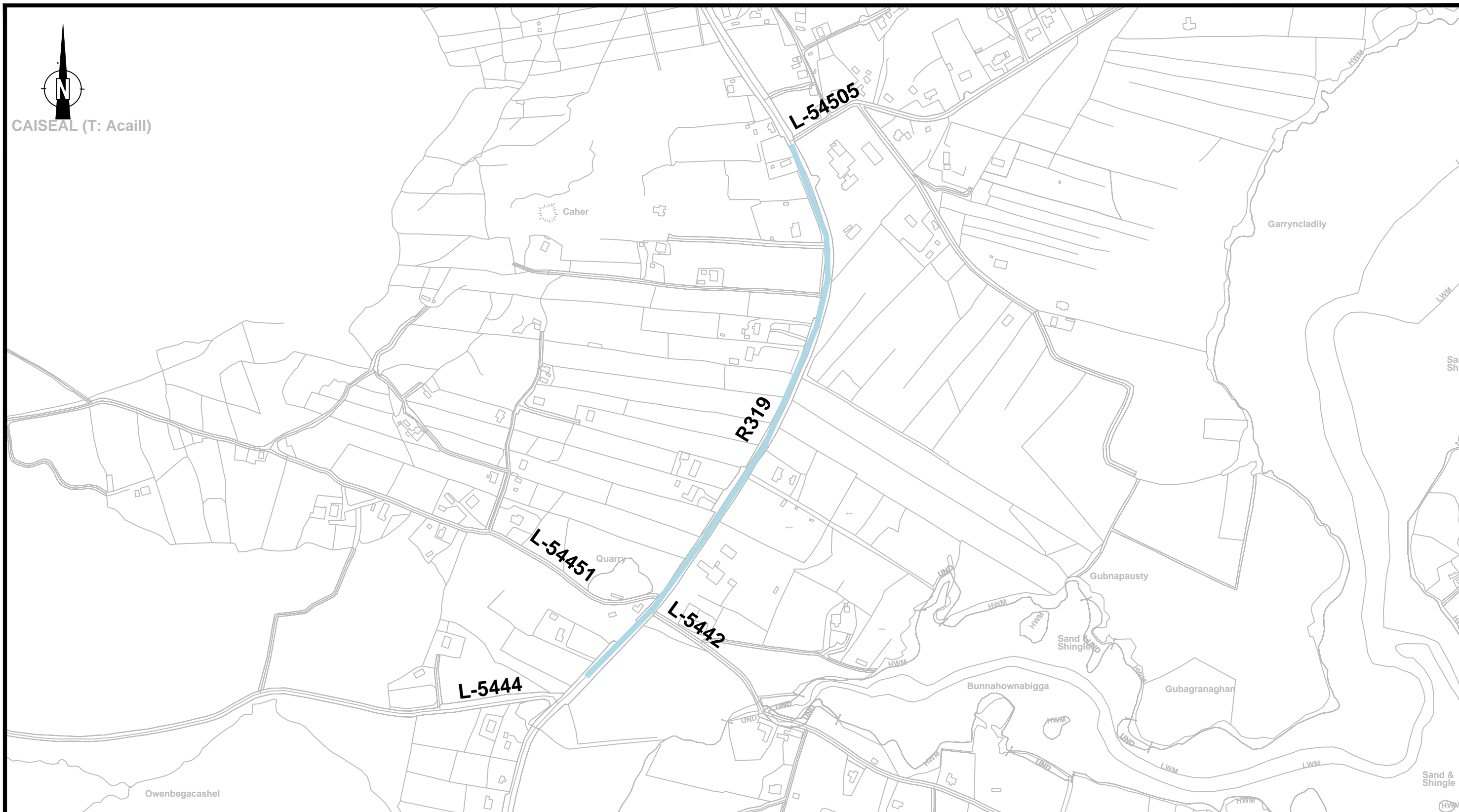
PROJECT LOCATION ACHILL SOUND	
Date:	APR 18
Scale:	1/5000 @ A1
Drawn:	P. Byrne
Drawing No:	WMD-16-011

MAYO COUNTY COUNCIL Aras an Chontae, The Mall, Castlebar, County Mayo. Tel: +353-90-2444 Fax: +353-90-2937	
<small>Includes Ordnance Survey Ireland data reproduced under OSI Licence number 201817 CCMA/Mayo County Council. Unauthorised reproduction infringes Ordnance Survey Ireland and Government of Ireland copyright. © Ordnance Survey Ireland, 2018.</small>	





CAISEAL (T: Acaill)



- 30 Km/h Zone
- 30 Km/h Slow Zone
- 50 Km/h Zone
- 60 Km/h Zone
- 80 Km/h Zone

Default Speed Limits apply to all other public roads (not coloured on Map) as specified in the Road Traffic Act 2004.

PROJECT
ROAD TRAFFIC (SPECIAL SPEED LIMITS)
COUNTY MAYO BYE-LAWS 2018

DIRECTOR OF SERVICE
TOM GILLIGAN, ASSETS & INFRASTRUCTURE.

HEAD OF ROADS
PAUL DOLAN, B.E.

PROJECT CO-ORDINATOR
MICHAEL LYONS, B.E., C.Eng., M.I.E.I

PROJECT LOCATION
CASHEL ACHILL ISLAND

Date: APR 18

Scale: 1/5000 @ A3

Drawn: P. Byrne

Drawing No:
WMD-16-012


MAYO COUNTY COUNCIL
Aras an Chontae,
The Mall,
Castlebar,
County Mayo.

Tel: +353-90-24444
Fax: +353-90-23937

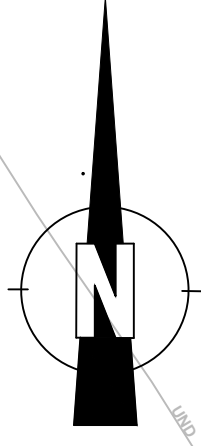


Includes Ordnance Survey Ireland data reproduced under OSI Licence number 2018/17 CCMA/Mayo County Council. Unauthorised reproduction infringes Ordnance Survey Ireland and Government of Ireland copyright. © Ordnance Survey Ireland, 2018.



<ul style="list-style-type: none"> 30 Km/h Zone 30 Km/h Slow Zone 50 Km/h Zone 60 Km/h Zone 80 Km/h Zone <p style="font-size: small; margin-top: 5px;">Default Speed Limits apply to all other public roads (not coloured on Map) as specified in the Road Traffic Act 2004.</p>	<p>PROJECT ROAD TRAFFIC (SPECIAL SPEED LIMITS) COUNTY MAYO BYE-LAWS 2018</p> <hr/> <p><small>DIRECTOR OF SERVICE</small> TOM GILLIGAN, ASSETS & INFRASTRUCTURE.</p> <hr/> <p><small>HEAD OF ROADS</small> PAUL DOLAN, B.E.</p> <p><small>PROJECT CO-ORDINATOR</small> MICHAEL LYONS, B.E., C.Eng., M.I.E.I.</p>	<p><small>PROJECT LOCATION</small></p> <p style="text-align: center;">BUNNACURRY</p> <hr/> <p>Date: APR 18</p> <hr/> <p>Scale: 1/10,000</p> <hr/> <p>Drawn: P. Byrne</p> <hr/> <p>Drawing No: WMD-16-013</p>	<p style="text-align: center;">MAYO COUNTY COUNCIL</p> <p style="text-align: center;">Aras an Chontae, The Mall, Castlebar, County Mayo.</p> <p style="font-size: x-small; text-align: center;">Tel: +353-90-24444 Fax: +353-90-23937</p>	
--	--	--	--	---

Includes Ordnance Survey Ireland data reproduced under OSI Licence number 2018/17 CCMA/Mayo County Council. Unauthorised reproduction infringes Ordnance Survey Ireland and Government of Ireland copyright. © Ordnance Survey Ireland, 2018.



	30 Km/h Zone
	30 Km/h Slow Zone
	50 Km/h Zone
	60 Km/h Zone
	80 Km/h Zone

Default Speed Limits apply to all other public roads (not coloured on Map) as specified in the Road Traffic Act 2004.

PROJECT
ROAD TRAFFIC (SPECIAL SPEED LIMITS)
COUNTY MAYO BYE-LAWS 2016

DEPARTMENT OF INFRASTRUCTURE
TOWN DEVELOPMENT, ASSETS & INFRASTRUCTURE

HEAD OF RANGE
PETER DOUGHERTY


PROJECT COORDINATOR
MICHAEL LYONS, B.E., C.E.P., M.I.R.A.

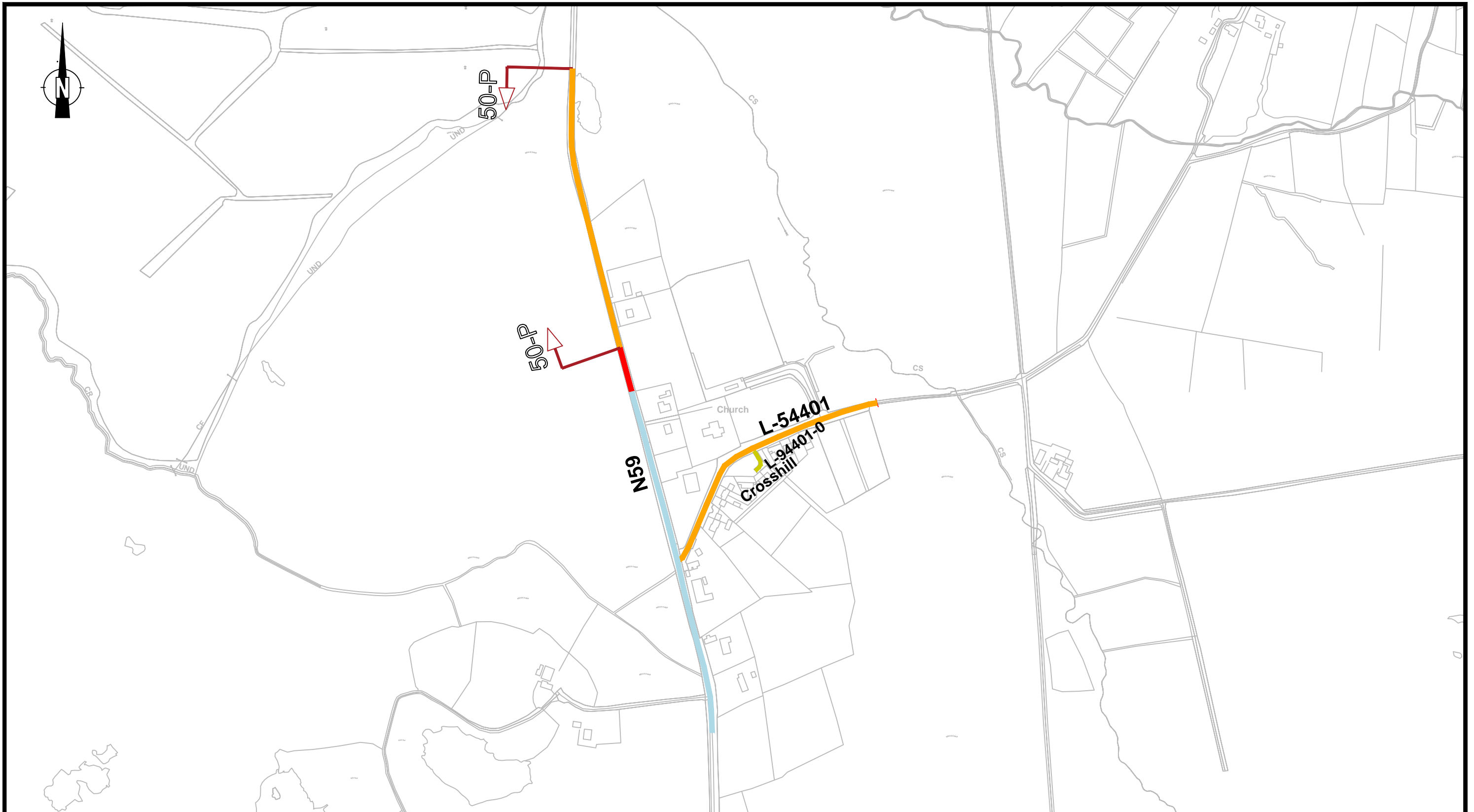
PROJECT LOCATION
KEEL / DOOAGH ACHILL ISLAND

Date: APR 16
Scale: 1:5000 @ A3
Drawn: P. Byrne
Drawing No: WMD-16-014

MAYO COUNTY COUNCIL
Area of Chontae,
The Mall,
Castlebar,
County Mayo,
Ireland
Tel: +353 94 2444
Fax: +353 94 2445

Includes Ordnance Survey Ireland data reproduced under Ordnance Survey licence 201611 © Ordnance Survey Ireland. Downloaded from Ordnance Survey Ireland website and Government of Ireland map data. © Ordnance Survey Ireland 2016.





- 30 Km/h Zone
- 30 Km/h Slow Zone
- 50 Km/h Zone
- 60 Km/h Zone
- 80 Km/h Zone

Default Speed Limits apply to all other public roads (not coloured on Map) as specified in the Road Traffic Act 2004.

**PROJECT
ROAD TRAFFIC (SPECIAL SPEED LIMITS)
COUNTY MAYO BYE-LAWS 2018**

DIRECTOR OF SERVICE
TOM GILLIGAN, ASSETS & INFRASTRUCTURE.

HEAD OF ROADS
PAUL DOLAN, B.E.

PROJECT CO-ORDINATOR
MICHAEL LYONS, B.E., C.Eng., M.I.E.I

PROJECT LOCATION

BALLYCROY

Date: APR 18
Scale: 1/5000 @ A3
Drawn: P. Byrne

Drawing No:
WMD-16-015

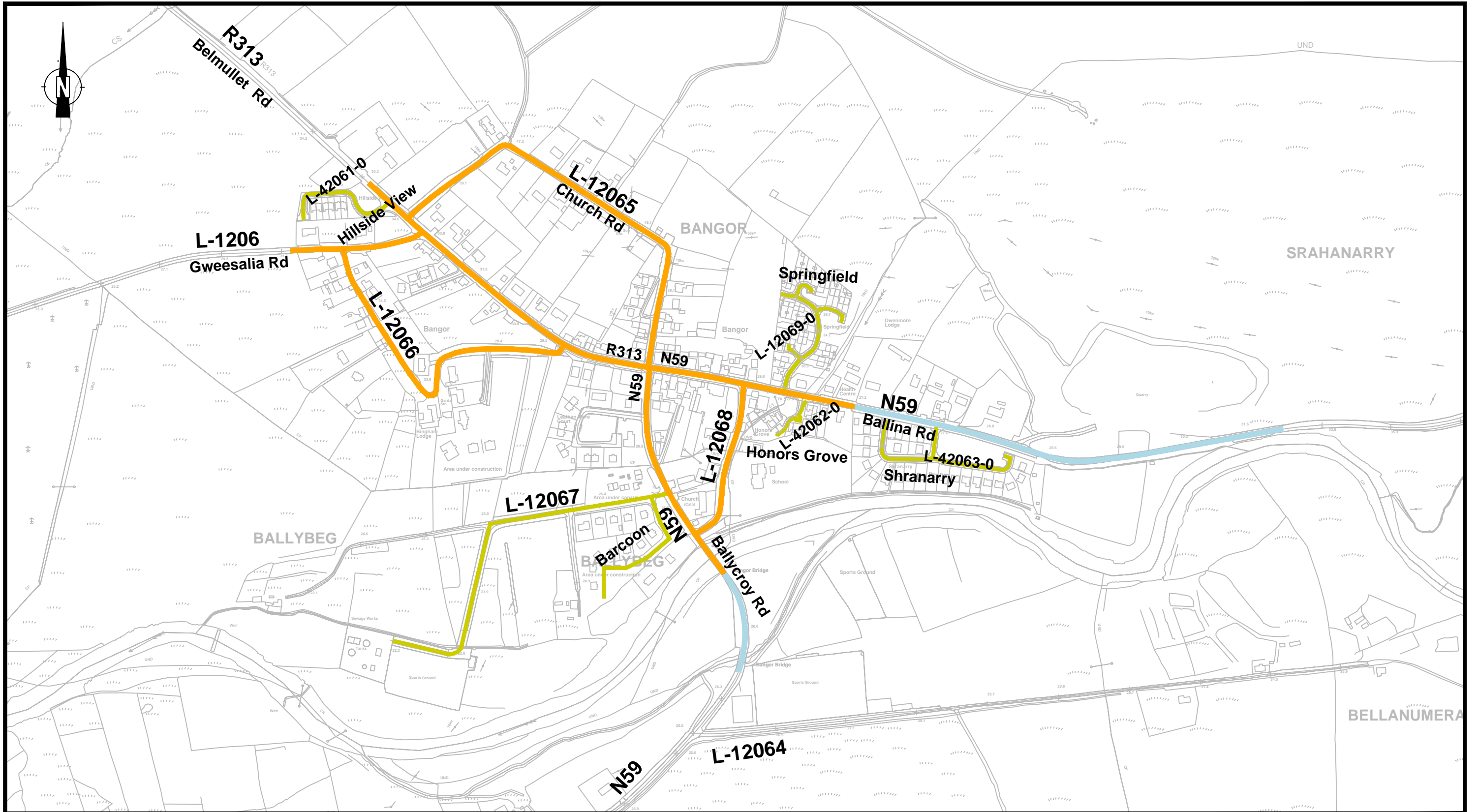
MAYO COUNTY COUNCIL

**Aras an Chontae,
The Mall,
Castlebar,
County Mayo.**

Tel: +353-90-24444
Fax: +353-90-23937

Includes Ordnance Survey Ireland data reproduced under OSI Licence number 2018/17 CCMA/Mayo County Council.
Unauthorised reproduction infringes Ordnance Survey Ireland and Government of Ireland copyright.
© Ordnance Survey Ireland, 2018.





- 30 Km/h Zone
- 30 Km/h Slow Zone
- 50 Km/h Zone
- 60 Km/h Zone
- 80 Km/h Zone

Default Speed Limits apply to all other public roads (not coloured on Map) as specified in the Road Traffic Act 2004.

**PROJECT
ROAD TRAFFIC (SPECIAL SPEED LIMITS)
COUNTY MAYO BYE-LAWS 2018**

DIRECTOR OF SERVICE
TOM GILLIGAN, ASSETS & INFRASTRUCTURE.

HEAD OF ROADS
PAUL DOLAN, B.E.

PROJECT CO-ORDINATOR
MICHAEL LYONS, B.E., C.Eng., M.I.E.I

PROJECT LOCATION

BANGOR

Date: APR 18

Scale: 1/5000 @ A3

Drawn: P.Byrne

Drawing No:

WMD-16-016

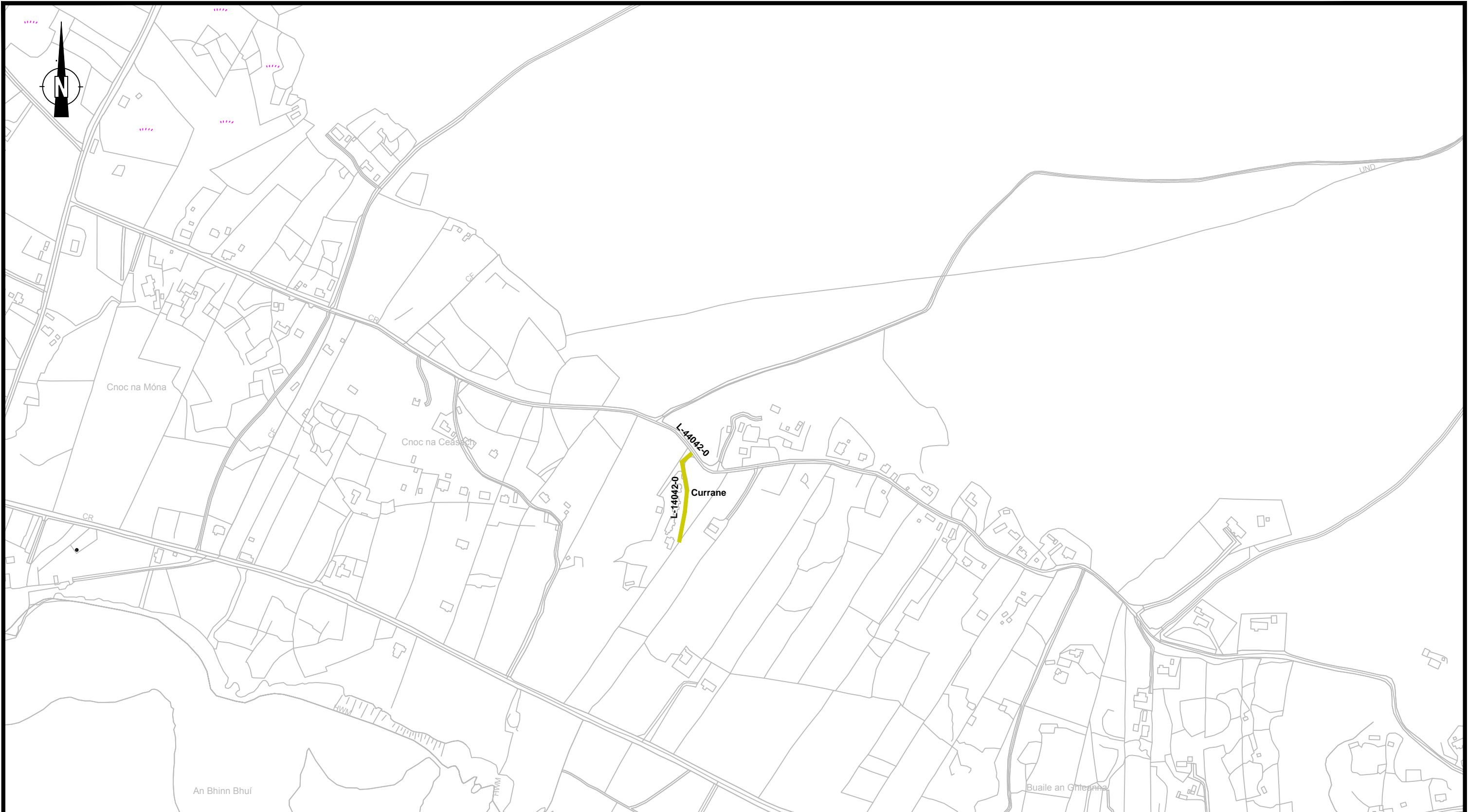
MAYO COUNTY COUNCIL

Aras an Chontae,
The Mall,
Castlebar,
County Mayo.

Tel: +353-90-24444
Fax: +353-90-23937

Includes Ordnance Survey Ireland data reproduced under OSI Licence number 2018/17 CCMA/Mayo County Council.
Unauthorised reproduction infringes Ordnance Survey Ireland and Government of Ireland copyright.
© Ordnance Survey Ireland, 2018.





- 30 Km/h Zone
- 30 Km/h Slow Zone
- 50 Km/h Zone
- 60 Km/h Zone
- 80 Km/h Zone

Default Speed Limits apply to all other public roads (not coloured on Map) as specified in the Road Traffic Act 2004.

PROJECT
ROAD TRAFFIC (SPECIAL SPEED LIMITS)
COUNTY MAYO BYE-LAWS 2018

DIRECTOR OF SERVICE
 TOM GILLIGAN, ASSETS & INFRASTRUCTURE.

HEAD OF ROADS
 PAUL DOLAN, B.E.

PROJECT CO-ORDINATOR
 MICHAEL LYONS, B.E., C.Eng., M.I.E.I

PROJECT LOCATION
Currane/Achill

Date: APR 18

Scale: 1/5000 @ A3


Drawn: P. Byrne

Drawing No:
WMD-16-016

MAYO COUNTY COUNCIL
 Aras an Chontae,
 The Mall,
 Castlebar,
 County Mayo.

Tel: +353-90-24444
 Fax: +353-90-23937

Includes Ordnance Survey Ireland data reproduced under OSI Licence number 2018/17 CCMA/Mayo County Council. Unauthorised reproduction infringes Ordnance Survey Ireland and Government of Ireland copyright. © Ordnance Survey Ireland, 2018.





- 30 Km/h Zone
- 30 Km/h Slow Zone
- 50 Km/h Zone
- 60 Km/h Zone
- 80 Km/h Zone

Default Speed Limits apply to all other public roads (not coloured on Map) as specified in the Road Traffic Act 2004.

PROJECT
ROAD TRAFFIC (SPECIAL SPEED LIMITS)
COUNTY MAYO BYE-LAWS 2018

DIRECTOR OF SERVICE
 TOM GILLIGAN, ASSETS & INFRASTRUCTURE.

HEAD OF ROADS
 PAUL DOLAN, B.E.

PROJECT CO-ORDINATOR
 MICHAEL LYONS, B.E., C.Eng., M.I.E.I

PROJECT LOCATION
GWEESALIA

Date: APR 18

Scale: 1/5000 @ A3

Drawn: P. Byrne

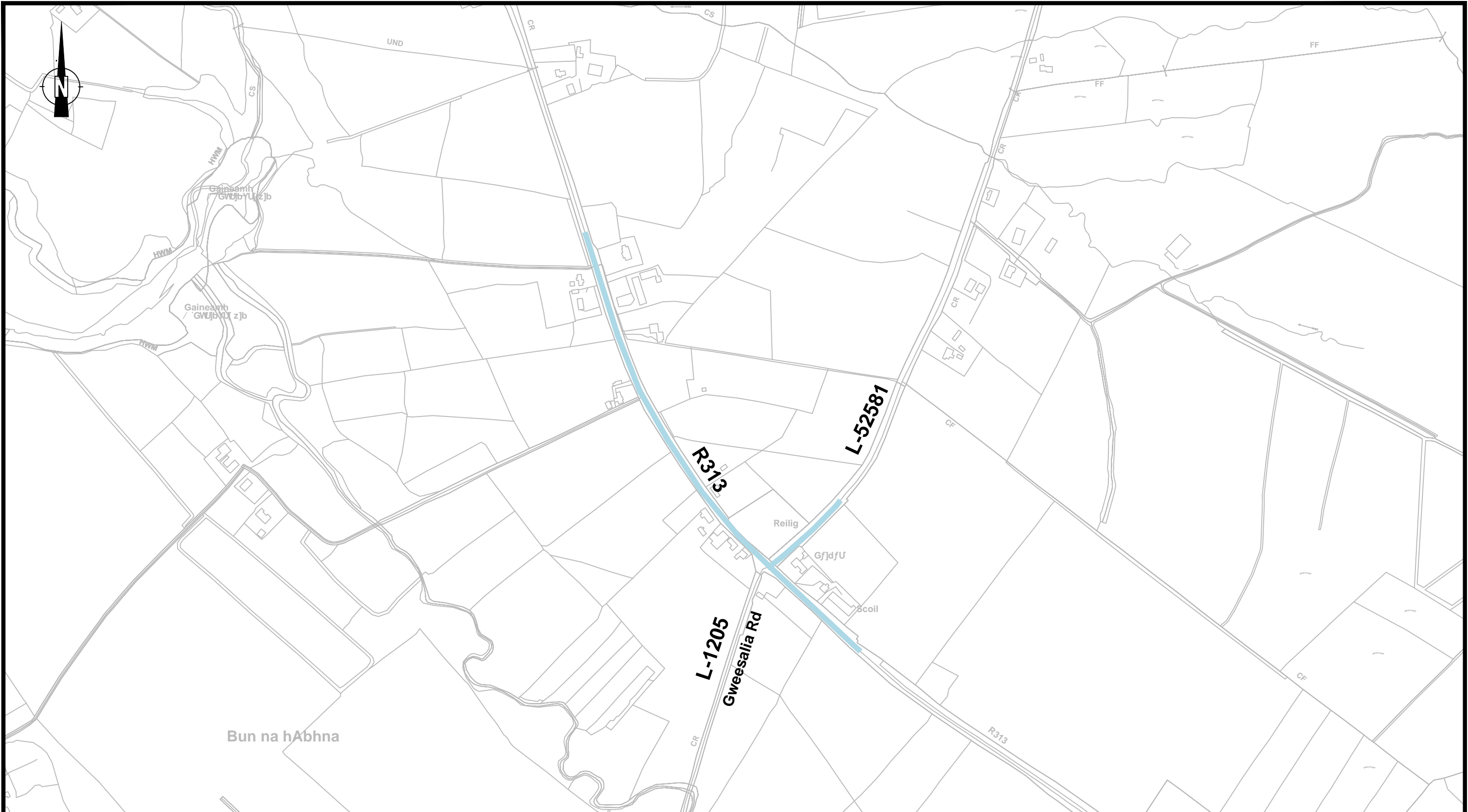
Drawing No:
WMD-16-017

MAYO COUNTY COUNCIL
 Aras an Chontae,
 The Mall,
 Castlebar,
 County Mayo.

Tel: +353-90-24444
 Fax: +353-90-23937

Includes Ordnance Survey Ireland data reproduced under OSI Licence number 2018/17 CCMA/Mayo County Council. Unauthorised reproduction infringes Ordnance Survey Ireland and Government of Ireland copyright. ©Ordnance Survey Ireland, 2018.





- 30 Km/h Zone
- 30 Km/h Slow Zone
- 50 Km/h Zone
- 60 Km/h Zone
- 80 Km/h Zone

Default Speed Limits apply to all other public roads (not coloured on Map) as specified in the Road Traffic Act 2004.

PROJECT
ROAD TRAFFIC (SPECIAL SPEED LIMITS)
COUNTY MAYO BYE-LAWS 2018

DIRECTOR OF SERVICE
 TOM GILLIGAN, ASSETS & INFRASTRUCTURE.

HEAD OF ROADS
 PAUL DOLAN, B.E.

PROJECT CO-ORDINATOR
 MICHAEL LYONS, B.E., C.Eng., M.I.E.I

PROJECT LOCATION

BUNNAHOWEN - GLENCASTLE

Date: APR 18

Scale: 1/5000 @ A3

Drawn: P. Byrne

Drawing No:

WMD-16-019

MAYO COUNTY COUNCIL






Aras an Chontae,
 The Mall,
 Castlebar,
 County Mayo.

Tel: +353-90-24444
 Fax: +353-90-23937

Includes Ordnance Survey Ireland data reproduced under OSI Licence number 2018/17 CCMA/Mayo County Council. Unauthorised reproduction infringes Ordnance Survey Ireland and Government of Ireland copyright. © Ordnance Survey Ireland, 2018.






	30 Km/h Zone
	30 Km/h Slow Zone
	50 Km/h Zone
	60 Km/h Zone
	80 Km/h Zone
Default Speed Limits apply to all other public roads (not coloured on Map) as specified in the Road Traffic Act 2004.	

PROJECT ROAD TRAFFIC (SPECIAL SPEED LIMITS) COUNTY MAYO BYE-LAWS 2018	
DIRECTOR OF SERVICE TOM GILLIGAN, ASSETS & INFRASTRUCTURE.	
PROJECT CO-ORDINATOR MICHAEL LYONS, B.E., C.Eng., M.I.E.I.	
HEAD OF ROADS PAUL DOLAN, B.E.	

PROJECT LOCATION BELMULLET TOWN	
Date:	APR 18
Scale:	1/5000 @ A1
Drawn:	P. Byrne
Drawing No:	WMD-16-020

MAYO COUNTY COUNCIL Aras an Chontae, The Mall, Castlebar, County Mayo. Tel: +353-90-2444 Fax: +353-90-2937	
Includes Ordnance Survey Ireland data reproduced under OSL Licence number 201817 CCMA/Mayo County Council. Unauthorised reproduction infringes Ordnance Survey Ireland and Government of Ireland copyright. ©Ordnance Survey Ireland, 2018.	





- 30 Km/h Zone
- 30 Km/h Slow Zone
- 50 Km/h Zone
- 60 Km/h Zone
- 80 Km/h Zone

Default Speed Limits apply to all other public roads (not coloured on Map) as specified in the Road Traffic Act 2004.

PROJECT
PROPOSED SPEED LIMIT REVIEW

DIRECTOR OF SERVICE
TOM GILLIGAN, ASSETS & INFRASTRUCTURE.

HEAD OF ROADS
PAUL DOLAN, B.E. PROJECT CO-ORDINATOR
MICHAEL LYONS, B.E., C.Eng., M.I.E.I

PROJECT LOCATION
BINGHAMSTOWN

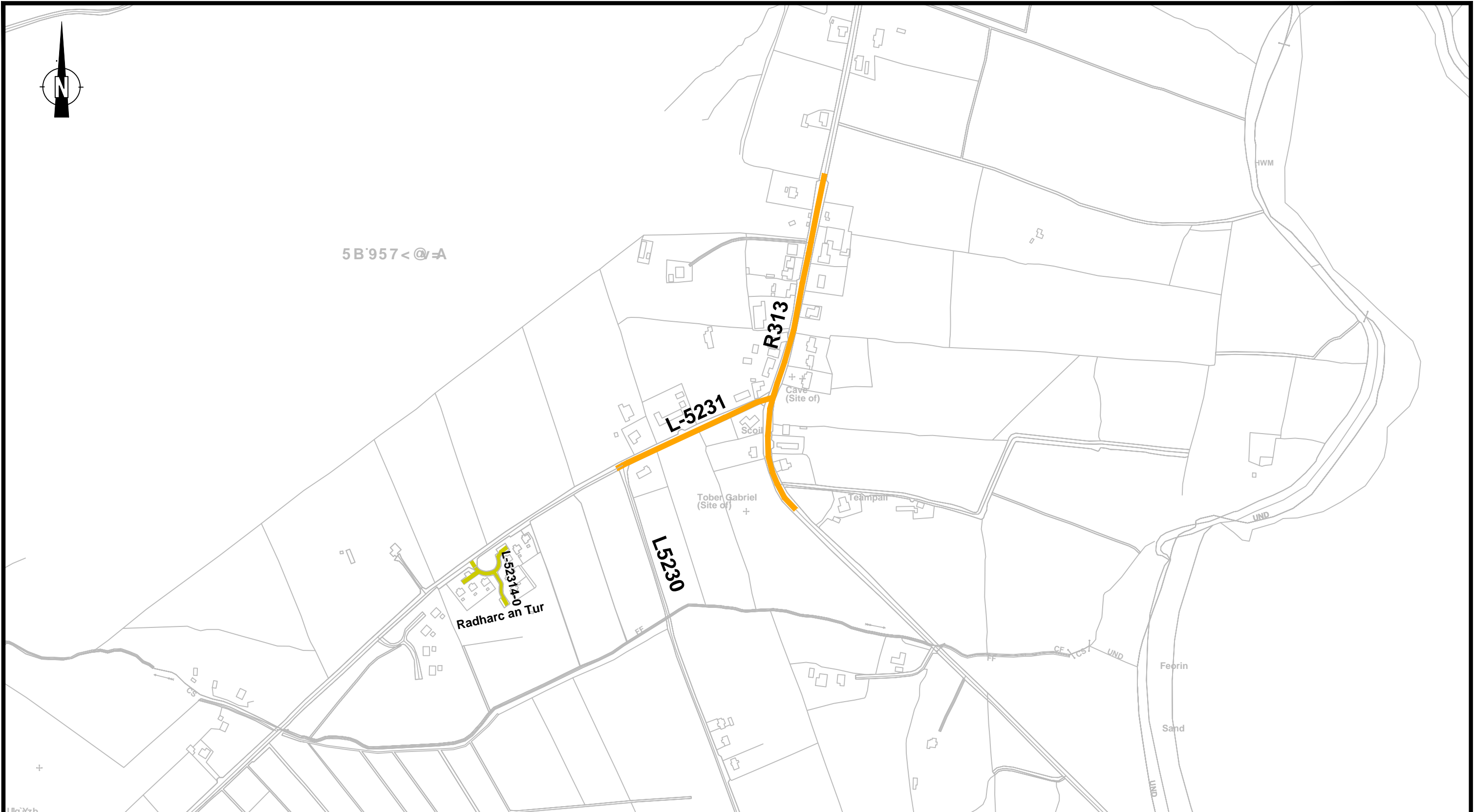
Date: APR 18
Scale: 1/5000 @ A3
Drawn: P. Byrne

Drawing No:
WMD-16-021

MAYO COUNTY COUNCIL
Aras an Chontae,
The Mall,
Castlebar,
County Mayo.
Tel: +353-90-24444
Fax: +353-90-23937



Includes Ordnance Survey Ireland data reproduced under OSI Licence number 2018/17 CCMA/Mayo County Council. Unauthorised reproduction infringes Ordnance Survey Ireland and Government of Ireland copyright. ©Ordnance Survey Ireland, 2018.



- 30 Km/h Zone
- 30 Km/h Slow Zone
- 50 Km/h Zone
- 60 Km/h Zone
- 80 Km/h Zone

Default Speed Limits apply to all other public roads (not coloured on Map) as specified in the Road Traffic Act 2004.

PROJECT
ROAD TRAFFIC (SPECIAL SPEED LIMITS)
COUNTY MAYO BYE-LAWS 2018

DIRECTOR OF SERVICE
 TOM GILLIGAN, ASSETS & INFRASTRUCTURE.

HEAD OF ROADS
 PAUL DOLAN, B.E.

PROJECT CO-ORDINATOR
 MICHAEL LYONS, B.E., C.Eng., M.I.E.I

PROJECT LOCATION

AGHLEAM BLACKSOD

Date: APR 18

Scale: 1/5000 @ A3

Drawn: P. Byrne

Drawing No:

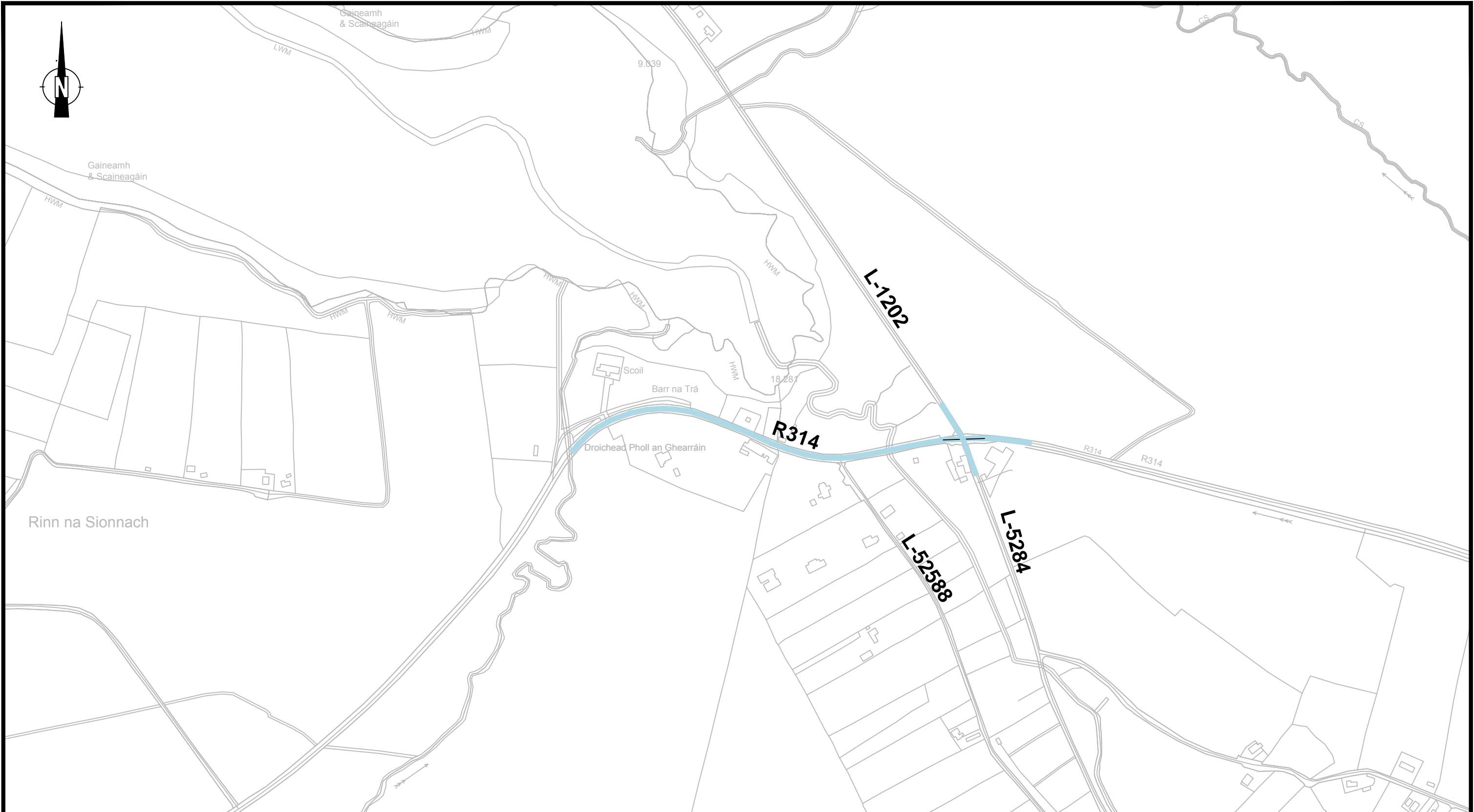
WMD-16-022

MAYO COUNTY COUNCIL
 Aras an Chontae,
 The Mall,
 Castlebar,
 County Mayo.

Tel: +353-90-24444
 Fax: +353-90-23937

Includes Ordnance Survey Ireland data reproduced under OSI Licence number 2018/17 CCMA/Mayo County Council. Unauthorised reproduction infringes Ordnance Survey Ireland and Government of Ireland copyright. © Ordnance Survey Ireland, 2018.





- 30 Km/h Zone
- 30 Km/h Slow Zone
- 50 Km/h Zone
- 60 Km/h Zone
- 80 Km/h Zone

Default Speed Limits apply to all other public roads (not coloured on Map) as specified in the Road Traffic Act 2004.

PROJECT
ROAD TRAFFIC (SPECIAL SPEED LIMITS)
COUNTY MAYO BYE-LAWS 2018

DIRECTOR OF SERVICE
 TOM GILLIGAN, ASSETS & INFRASTRUCTURE.

HEAD OF ROADS
 PAUL DOLAN, B.E.

PROJECT CO-ORDINATOR
 MICHAEL LYONS, B.E., C.Eng., M.I.E.I

PROJECT LOCATION

BARNATRA

Date: APR 18

Scale: 1/5000 @ A3

Drawn: P. Byrne

Drawing No:

WMD-16-023

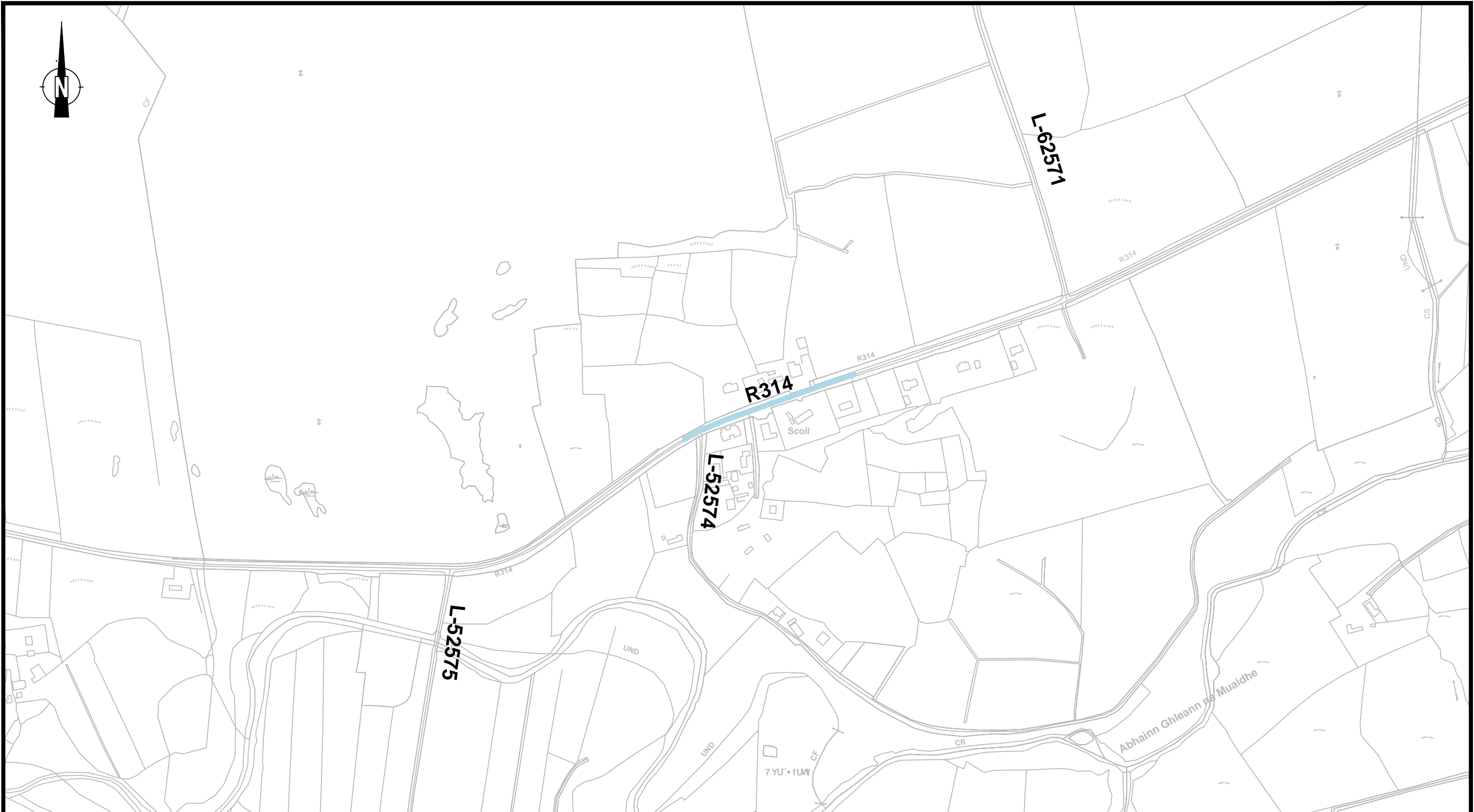
MAYO COUNTY COUNCIL






Aras an Chontae,
 The Mall,
 Castlebar,
 County Mayo.

Tel: +353-90-24444
 Fax: +353-90-23937

Includes Ordnance Survey Ireland data reproduced under OSI Licence number 2018/17 CCMA/Mayo County Council. Unauthorised reproduction infringes Ordnance Survey Ireland and Government of Ireland copyright. © Ordnance Survey Ireland, 2018.






	30 Km/h Zone
	30 Km/h Slow Zone
	50 Km/h Zone
	60 Km/h Zone
	80 Km/h Zone

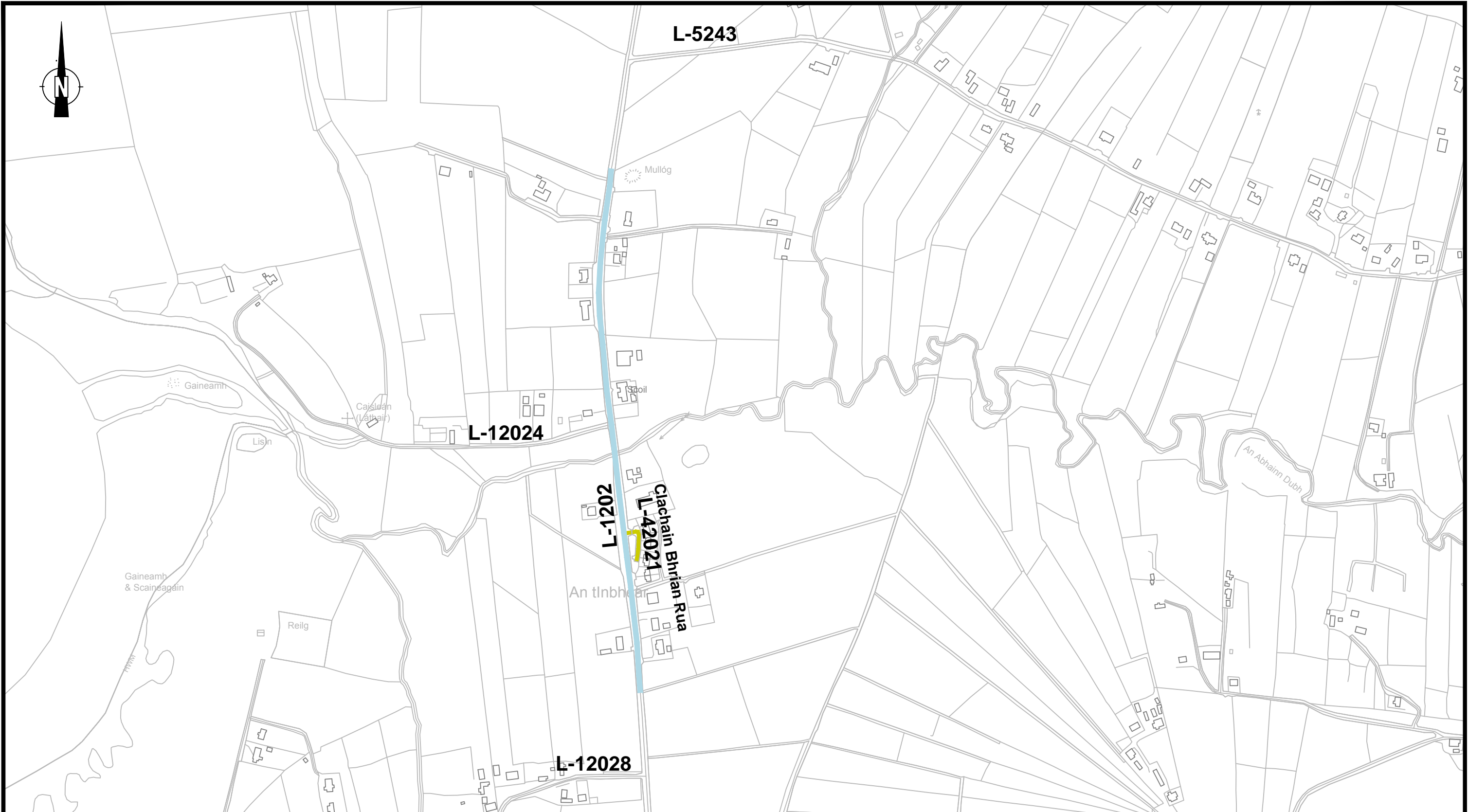
Default Speed Limits apply to all other public roads (not coloured on Map) as specified in the Road Traffic Act 2004.

PROJECT ROAD TRAFFIC (SPECIAL SPEED LIMITS) COUNTY MAYO BYE-LAWS 2018	
<small>DIRECTOR OF SERVICE</small> <small>TOM GILLIGAN, ASSETS & INFRASTRUCTURE.</small>	
<small>HEAD OF ROADS</small> <small>PAUL DOLAN, B.E.</small>	<small>PROJECT CO-ORDINATOR</small> <small>MICHAEL LYONS, B.E., C.Eng., M.I.E.I</small>

<small>PROJECT LOCATION</small> GLENAMOY	
Date:	APR 18
Scale:	1/5000 @ A3
Drawn:	P. Byrne
Drawing No:	WMD-16-024

MAYO COUNTY COUNCIL Aras an Chontae, The Mall, Castlebar, County Mayo. <small>Tel: +353-90-24444</small> <small>Fax: +353-90-23937</small>
<small>Includes Ordnance Survey Ireland data reproduced under OSI Licence number 2018/17 CCMA/Mayo County Council.</small> <small>Unauthorised reproduction infringes Ordnance Survey Ireland and Government of Ireland copyright.</small> <small>© Ordnance Survey Ireland, 2018.</small>





- 30 Km/h Zone
- 30 Km/h Slow Zone
- 50 Km/h Zone
- 60 Km/h Zone
- 80 Km/h Zone

Default Speed Limits apply to all other public roads (not coloured on Map) as specified in the Road Traffic Act 2004.

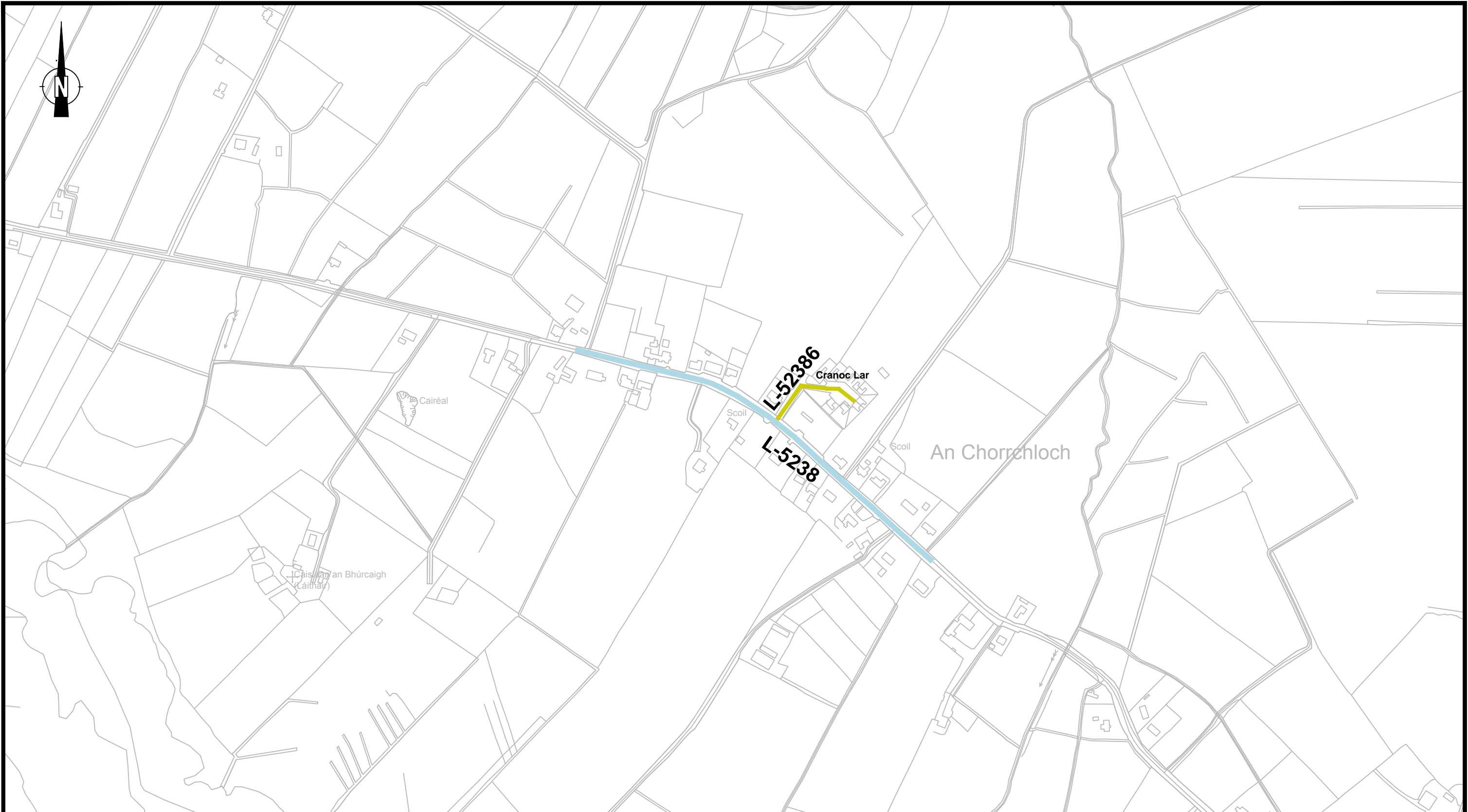
PROJECT ROAD TRAFFIC (SPECIAL SPEED LIMITS) COUNTY MAYO BYE-LAWS 2018	
<small>DIRECTOR OF SERVICE</small> TOM GILLIGAN, ASSETS & INFRASTRUCTURE.	
<small>HEAD OF ROADS</small> PAUL DOLAN, B.E.	<small>PROJECT CO-ORDINATOR</small> MICHAEL LYONS, B.E., C.Eng., M.I.E.I






PROJECT LOCATION INVER	
Date:	APR 18
Scale:	1/5000 @ A3
Drawn:	P. Byrne
Drawing No:	WMD-16-025

MAYO COUNTY COUNCIL
 Aras an Chontae,
 The Mall,
 Castlebar,
 County Mayo.
 Tel: +353-90-24444
 Fax: +353-90-23937

Includes Ordnance Survey Ireland data reproduced under OSI Licence number 2018/17 CCMA/Mayo County Council. Unauthorised reproduction infringes Ordnance Survey Ireland and Government of Ireland copyright. ©Ordnance Survey Ireland, 2018.





-  30 Km/h Zone
-  30 Km/h Slow Zone
-  50 Km/h Zone
-  60 Km/h Zone
-  80 Km/h Zone

Default Speed Limits apply to all other public roads (not coloured on Map) as specified in the Road Traffic Act 2004.

PROJECT
ROAD TRAFFIC (SPECIAL SPEED LIMITS)
COUNTY MAYO BYE-LAWS 2018

DIRECTOR OF SERVICE
 TOM GILLIGAN, ASSETS & INFRASTRUCTURE.

HEAD OF ROADS
 PAUL DOLAN, B.E.

PROJECT CO-ORDINATOR
 MICHAEL LYONS, B.E., C.Eng., M.I.E.I

PROJECT LOCATION
CORCLOGH

Date: APR 18

Scale: 1/5000 @ A3

Drawn: P. Byrne

Drawing No:
WMD-16-026

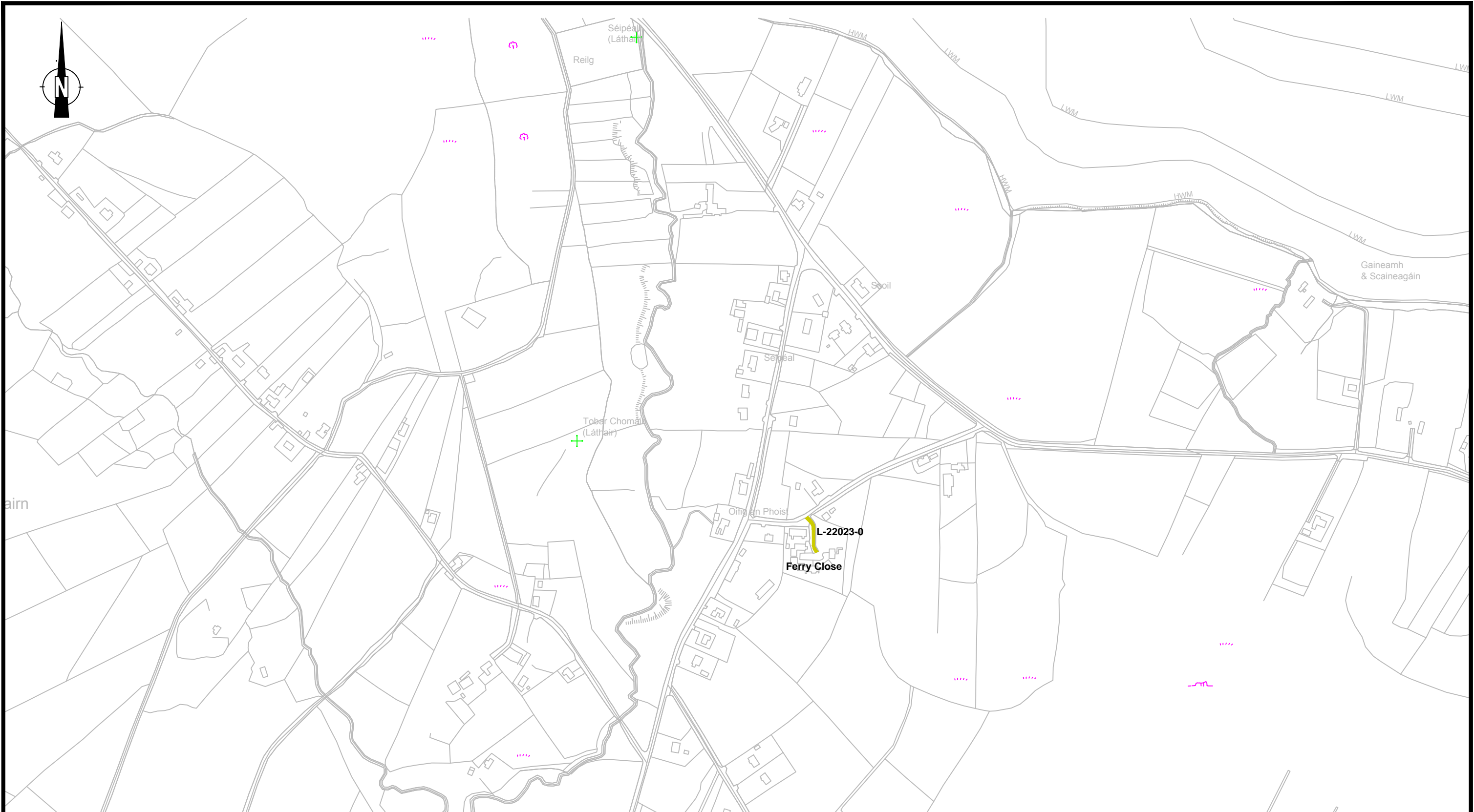
MAYO COUNTY COUNCIL






Aras an Chontae,
 The Mall,
 Castlebar,
 County Mayo.

Tel: +353-90-24444
 Fax: +353-90-23937

Includes Ordnance Survey Ireland data reproduced under OSI Licence number 2018/17 CCMA/Mayo County Council. Unauthorised reproduction infringes Ordnance Survey Ireland and Government of Ireland copyright. © Ordnance Survey Ireland, 2018.






	30 Km/h Zone
	30 Km/h Slow Zone
	50 Km/h Zone
	60 Km/h Zone
	80 Km/h Zone

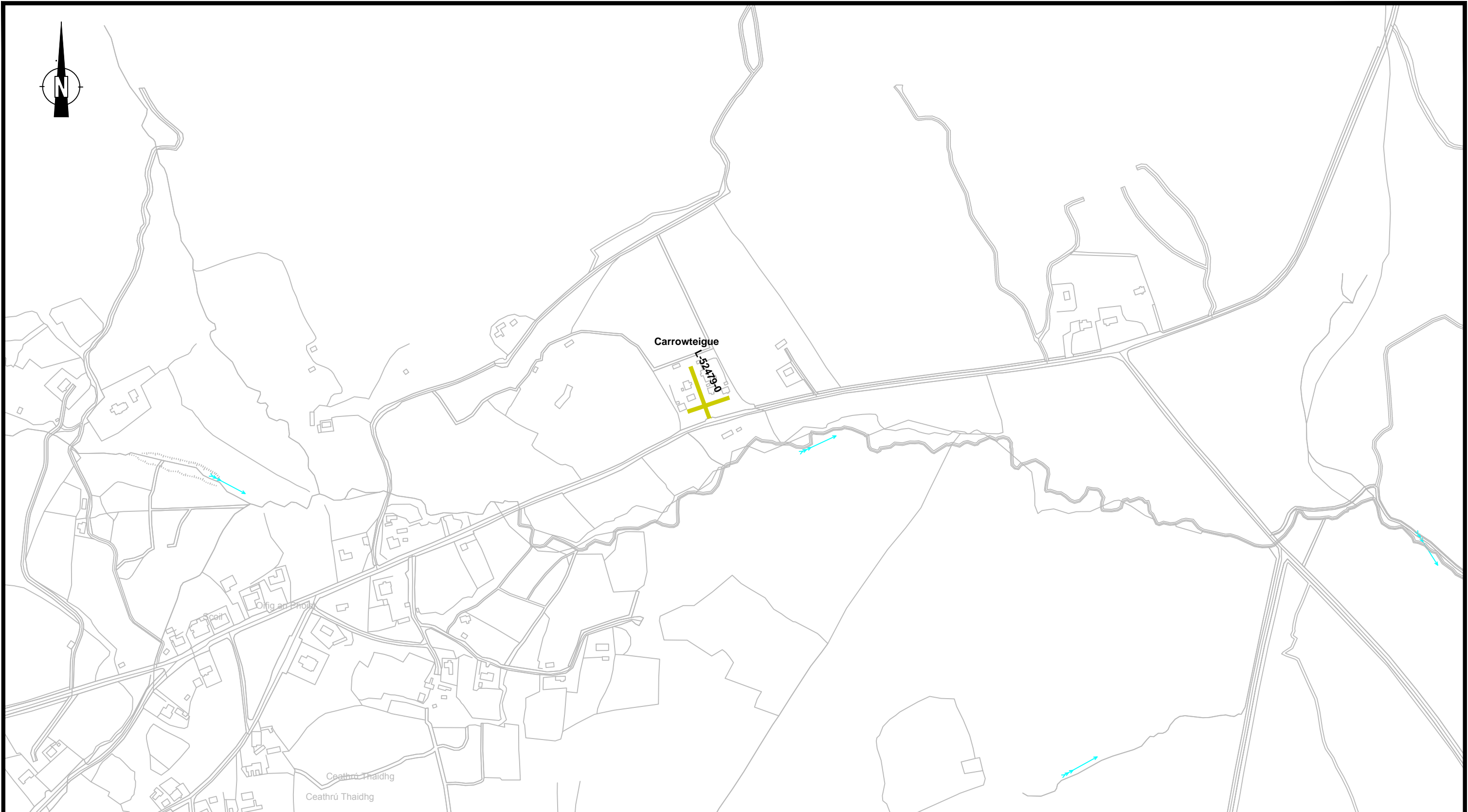
Default Speed Limits apply to all other public roads (not coloured on Map) as specified in the Road Traffic Act 2004.

PROJECT ROAD TRAFFIC (SPECIAL SPEED LIMITS) COUNTY MAYO BYE-LAWS 2018	
<small>DIRECTOR OF SERVICE</small> <small>TOM GILLIGAN, ASSETS & INFRASTRUCTURE.</small>	
<small>HEAD OF ROADS</small> <small>PAUL DOLAN, B.E.</small>	<small>PROJECT CO-ORDINATOR</small> <small>MICHAEL LYONS, B.E., C.Eng., M.I.E.I</small>

<small>PROJECT LOCATION</small> Pullathomas	
Date:	APR 18
Scale:	1/5000 @ A3
Drawn:	P. Byrne
Drawing No:	WMD-16-027

MAYO COUNTY COUNCIL Aras an Chontae, The Mall, Castlebar, County Mayo. <small>Tel: +353-90-24444</small> <small>Fax: +353-90-23937</small>
<small>Includes Ordnance Survey Ireland data reproduced under OSI Licence number 2018/17 CCMA/Mayo County Council.</small> <small>Unauthorised reproduction infringes Ordnance Survey Ireland and Government of Ireland copyright.</small> <small>© Ordnance Survey Ireland, 2018.</small>





- 30 Km/h Zone
- 30 Km/h Slow Zone
- 50 Km/h Zone
- 60 Km/h Zone
- 80 Km/h Zone

Default Speed Limits apply to all other public roads (not coloured on Map) as specified in the Road Traffic Act 2004.

**PROJECT
ROAD TRAFFIC (SPECIAL SPEED LIMITS)
COUNTY MAYO BYE-LAWS 2018**

DIRECTOR OF SERVICE
TOM GILLIGAN, ASSETS & INFRASTRUCTURE.

HEAD OF ROADS
PAUL DOLAN, B.E. PROJECT CO-ORDINATOR
MICHAEL LYONS, B.E., C.Eng., M.I.E.I

PROJECT LOCATION

Carrowteigue

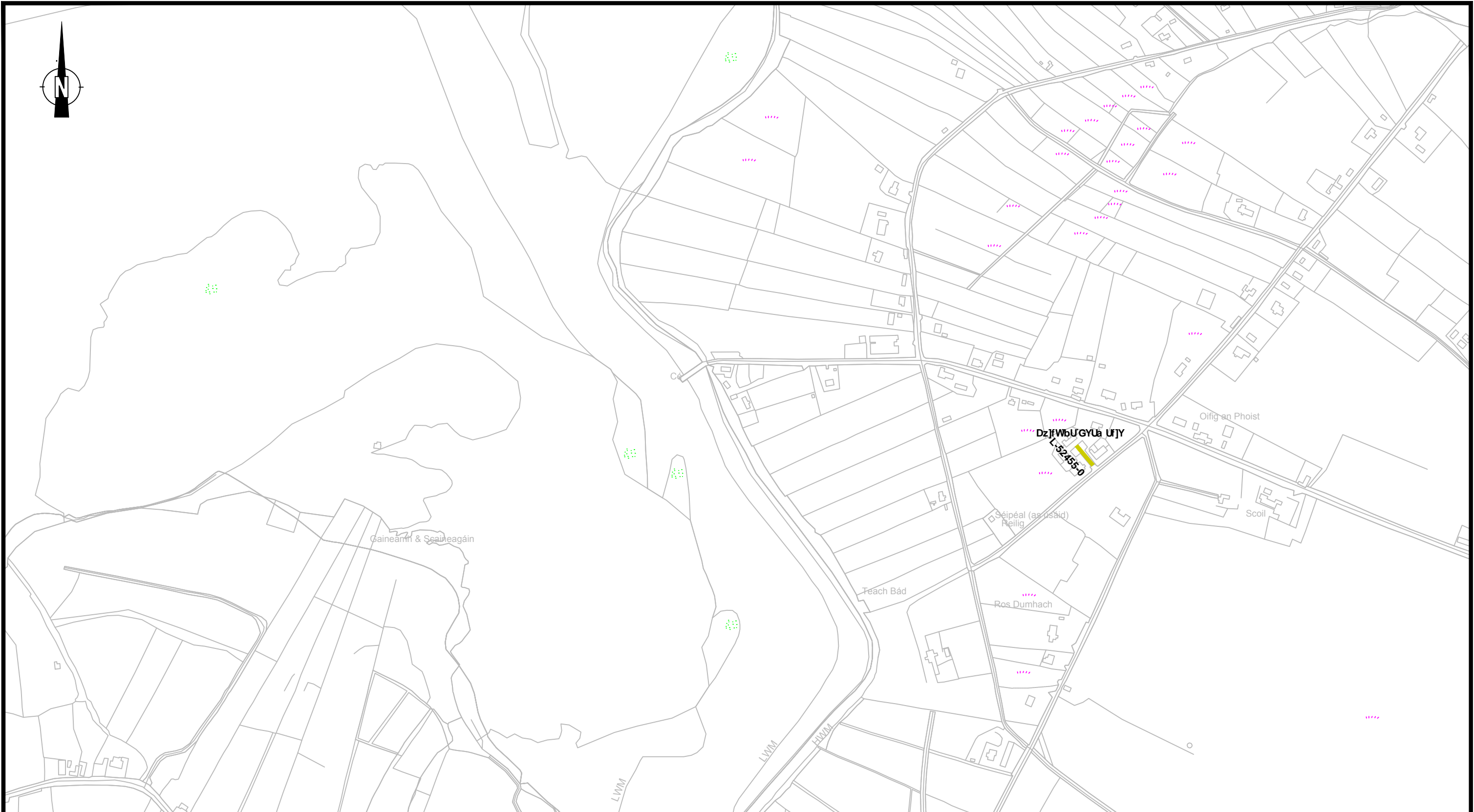
Date: APR 18
Scale: 1/5000 @ A3
Drawn: P. Byrne






Drawing No:
WMD-16-028

MAYO COUNTY COUNCIL
Aras an Chontae,
The Mall,
Castlebar,
County Mayo.
Tel: +353-90-24444
Fax: +353-90-23937



Includes Ordnance Survey Ireland data reproduced under OSI Licence number 2018/17 CCMA/Mayo County Council. Unauthorised reproduction infringes Ordnance Survey Ireland and Government of Ireland copyright. © Ordnance Survey Ireland, 2018.




	30 Km/h Zone
	30 Km/h Slow Zone
	50 Km/h Zone
	60 Km/h Zone
	80 Km/h Zone

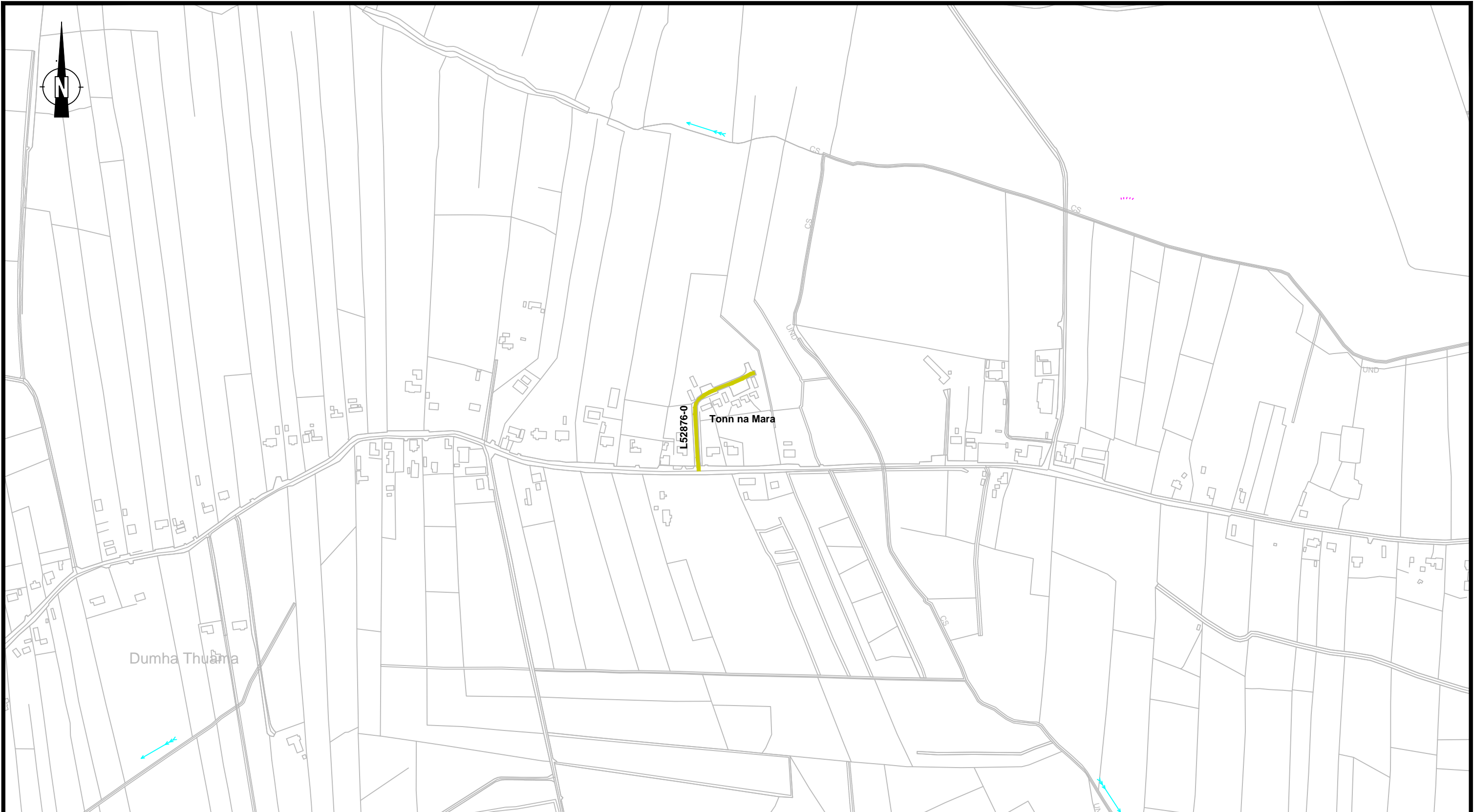
Default Speed Limits apply to all other public roads (not coloured on Map) as specified in the Road Traffic Act 2004.






PROJECT ROAD TRAFFIC (SPECIAL SPEED LIMITS) COUNTY MAYO BYE-LAWS 2018	
<small>DIRECTOR OF SERVICE</small> <small>TOM GILLIGAN, ASSETS & INFRASTRUCTURE.</small>	
<small>HEAD OF ROADS</small> <small>PAUL DOLAN, B.E.</small>	<small>PROJECT CO-ORDINATOR</small> <small>MICHAEL LYONS, B.E., C.Eng., M.I.E.I</small>

<small>PROJECT LOCATION</small> ROSSPORT	
Date:	APR 18
Scale:	1/5000 @ A3
Drawn:	P. Byrne
Drawing No:	WMD-16-029

MAYO COUNTY COUNCIL Aras an Chontae, The Mall, Castlebar, County Mayo. <small>Tel: +353-90-24444</small> <small>Fax: +353-90-23937</small>
<small>Includes Ordnance Survey Ireland data reproduced under OSI Licence number 2018/17 CCMA/Mayo County Council.</small> <small>Unauthorised reproduction infringes Ordnance Survey Ireland and Government of Ireland copyright.</small> <small>© Ordnance Survey Ireland, 2018.</small>





 30 Km/h Zone
 30 Km/h Slow Zone
 50 Km/h Zone
 60 Km/h Zone
 80 Km/h Zone

Default Speed Limits apply to all other public roads (not coloured on Map) as specified in the Road Traffic Act 2004.

PROJECT
ROAD TRAFFIC (SPECIAL SPEED LIMITS)
COUNTY MAYO BYE-LAWS 2018

DIRECTOR OF SERVICE
 TOM GILLIGAN, ASSETS & INFRASTRUCTURE.

HEAD OF ROADS
 PAUL DOLAN, B.E.

PROJECT CO-ORDINATOR
 MICHAEL LYONS, B.E., C.Eng., M.I.E.I

PROJECT LOCATION
Doohoma

Date: APR 18

Scale: 1/5000 @ A3

Drawn: P. Byrne

Drawing No:
WMD-16-030

MAYO COUNTY COUNCIL
 Aras an Chontae,
 The Mall,
 Castlebar,
 County Mayo.

Tel: +353-90-24444
 Fax: +353-90-23937

Includes Ordnance Survey Ireland data reproduced under OSI Licence number 2018/17 CCMA/Mayo County Council. Unauthorised reproduction infringes Ordnance Survey Ireland and Government of Ireland copyright. ©Ordnance Survey Ireland, 2018.

